

Our ref: 11-04-2024

11-04-2024

By hand

Environmental Protection Department
Environmental Assessment Division
Territory North Group
Sheung Shui, Fanling, Tai Po
27th floor, Southorn Centre,
130 Hennessy Road,
Wan Chai, Hong Kong
(Attn: Ms. CHANG Chia Chi, Maureen)

Dear Ms. CHANG,

Provision of Environmental Team consultancy for Design and Construction of Kong Nga Po Police Training Facilities (Programme no. 279LP) Quotation No. PMB202/8480/2022/A01/A
Submission of monthly EM&A report in March 2024

We refer to the Environmental Permit (EP) No. FEP-01/510/2016 for the captioned project.

Pursuant to Condition 3.3 of the No. FEP-01/510/2016, please find enclosed four hard copies and one electronic copy of the monthly EM&A report, which has been verified by the IEC for your reference.

Thank you very much for your attention and please feel free to contact Mr. Lee at 9382 4204 should you require further information.

Yours faithfully,

For and on behalf of
Ka Shing Management Consultant Limited

Applied Knowledge Center Limited
Company Secretary

Encl. monthly EM&A report in March 2024

Date: 10 April 2024

Your ref:

Our ref: PL-202404012

Architectural Services Department
40/F, Queensway Government offices
66 Queensway, Hong Kong

Attn: Mr. Vincent Kwok

Dear Mr. Kwok,

Re: Contract No. SS K/509

**Provision of Independent Environmental Checker Consultancy for Design
and Construction of Kong Nga Po Police Training Facilities
Verification of Monthly EM&A Report (March 2024)**

Reference is made to the Monthly EM&A report (March 2024) provided by ET via email on 8 April 2024 and subsequent revision (Version 2) submitted on 9 April 2024.

Please be informed that we have no adverse comments on the revised Monthly EM&A report (March 2024) (Version 2). We hereby verify the submission is in accordance with Condition 3.4 of Environmental Permit No. FEP-01/510/2016.

Thank you for your attention.

Yours sincerely,

For and on behalf of


Acuity Sustainability Consulting Limited



Ir Y.H. LAW

Independent Environmental Checker

c.c. Ka Shing Management Consultancy Ltd.



**Provision of Environmental Team consultancy
for Design and Construction of Kong Nga Po Police
Training Facilities (Programme No. 279LP)**

**Monthly Environmental Monitoring and
Audit Report for March 2024
(Version 2)**

Disclaimer

The information provided in this report is for presentation. All information in the report is provided in good faith, and every effort has been made for the information contained herein at the time of publication. However, our company disclaims all responsibilities and liabilities for incompleteness within this report.

**Ka Shing Management Consultancy Ltd. www.ka-shing.net
Unit 2, 13/F Kai Yue Commercial Building, 2C Argyle St,
Mong Kok, Kowloon**

Our ref: 9-4-2024

9-4-2024

By email: kwokhw@archsd.gov.hk

Architectural Services Department
40/F, High Block, Queensway Government Offices,
66 Queensway, Hong Kong
(Attn: Mr. Vincent Kwok)

Dear Mr. Kwok,

Re: Quotation No. PMB202/8480/2022/A01/A
Provision of Environmental Team consultancy for Design and Construction of Kong Nga Po
Police Training Facilities (Programme no. 279LP)
-Submission of the monthly EM&A report in March 2024

We refer to the Environmental Permit No. FEP-01/510/2016 for the captioned project.

Subject to the accuracy and authenticity of all the information provided to us, we hereby certify, in accordance with Conditions 3.4 of Environmental Permit No. FEP-01/510/2016, that the information is a representation of what it signifies.

Thank you very much for your attention and please feel free to contact Mr. Lee at 9382 4204 should you require further information.

Yours faithfully,

For and on behalf of
Ka Shing Management Consultant Limited



Mr. W. H. Lee
Environmental Team Leader

Table of Contents

	Page No.
EXECUTIVE SUMMARY	
Introduction	5
Environmental Monitoring and Audit Progress	5
Breaches of Action and Limit Levels	5
Construction Noise	5
Air Quality	6
Ecological Monitoring	6
Environmental Non-Compliance	6
Environmental Complaint	6
Notification of Summons and Successful Prosecutions	6
Reporting Changes	6
Future Key Issues	6-7
1 INTRODUCTION	
Purpose of the report	8
Structure of the report	8
2 PROJECT INFORMATION	
Background	9
Project Organization	9-10
Summary of Construction Works Undertaken During Reporting Month	10
Construction Programme	10
Status of Environmental Licences, Notifications and Permits	10-11
Summary of EM&A Requirement	11
Status of Compliance with Environmental Permits Conditions	11-12
3 NOISE MONITORING	
Monitoring Requirements	13
Monitoring Location	13
Monitoring Equipment	13
Monitoring Parameters, Frequency and Duration	14
Monitoring Methodology and QA/QC Procedures	14-15
Maintenance and Calibration	15
Results and Observations	15-16
Event and Action Plan	16
4 AIR QUALITY MONITORING	
Monitoring Requirements	17
Monitoring Location	17
Monitoring Equipment	17-18
Monitoring Parameters, Frequency and Duration	18
Monitoring Methodology and QA/QC Procedure	18-19
Results and Observations	19-20
Event and Action Plan	20
5 LANDSCAPE AND VISUAL MONITORING	
Monitoring Requirements	21

6	ECOLOGICAL MONITORING	
	Monitoring of Flora Species of Conservation Interest	22
	Post-Transplantation Monitoring and Maintenance Programme	22-23
	Results and Observations	23-24
	Precautionary Measure for Butterfly Species of Conservation Interest	24
	Precautionary Measures to Minimize Indirect Disturbance on Ecology	24
7	ENVIRONMENTAL SITE INSPECTION	
	Site Audits	25-26
	Implementation Status of Environmental Mitigation Measures	26
	Solid and Liquid Waste Management Status	26
8	ENVIRONMENTAL NON-CONFORMANCE	
	Summary of Exceedances	27
	Summary of Environmental Non-Compliance	27
	Summary of Environmental Complaint	27
	Summary of Environmental Summon and Successful Prosecution	27
9	FUTURE KEY ISSUES	
	Key Issues in the Coming Three Months	28-29
	Monitoring Schedule for the Next Month	29
10	CONCLUSIONS AND RECOMMENDATIONS	
	Conclusions	30
	Recommendations	30-31

LIST OF TABLES

Table I	Summary Table for EM&A Activities in the Reporting Month
Table II	Summary Table for Events Recorded in the Reporting Month
Table 2.1	Key Contacts of the Project
Table 2.2	Status of Environmental Licences, Notifications and Permits (Contract No. SSK509)
Table 2.3	Summary Table for Status of Compliance / Required Submission
Table 3.1	Location for Noise Monitoring Stations
Table 3.2	Noise Monitoring Equipment
Table 3.3	Noise Monitoring Parameters, Duration and Frequency
Table 3.4	Summary Table of Noise Monitoring Results during the Reporting Month
Table 3.5	Observation at Noise Monitoring Stations
Table 4.1	Location for Air Quality Monitoring Locations
Table 4.2	Air Quality Monitoring Equipment
Table 4.3	Impact Dust Monitoring Parameters, Frequency and Duration
Table 4.4	Summary Table of 1-hour TSP Monitoring Results during the Reporting Month
Table 4.5	Observation at Dust Monitoring Stations
Table 7.1	Observations and Recommendations of Site Audit

LIST OF FIGURES

- | | |
|----------|---|
| Figure 1 | Site Layout Plan |
| Figure 2 | Location of Air Quality Monitoring Stations |
| Figure 3 | Location of Noise Monitoring Stations |

LIST OF APPENDICES

- | | |
|------------|---|
| Appendix A | Construction Programme and Proactive Environmental Protection Proforma |
| Appendix B | Action and Limit Levels |
| Appendix C | Copies of Calibration Certificates |
| Appendix D | Environmental Monitoring Schedules |
| Appendix E | Air Quality Monitoring Results and Graphical Presentation |
| Appendix F | Noise Monitoring Results and Graphical Presentation |
| Appendix G | Weather Condition |
| Appendix H | Ecological Monitoring Records |
| Appendix I | Event Action Plans |
| Appendix J | Summary of Exceedance |
| Appendix K | Environmental Mitigation Implementation Schedule (EMIS) |
| Appendix L | Waste Generation in the Reporting Month |
| Appendix M | Complaint Log |
| Appendix N | Summary of Successful Prosecution |
| Appendix O | The potential seriousness of the forthcoming environmental impacts and the use of machineries |
| Appendix P | A List of Machineries Used in Construction Site |
| Appendix Q | Wastewater Discharge Layout Plan |

EXECUTIVE SUMMARY

Introduction

- E1. This document represents the 12th monthly report detailing the Environmental Monitoring and Audit (EM&A) activities for the Kong Nga Po Police Facilities Project, which operates under Environmental Permit No. FEP-01/510/2016. This report was prepared by Ka Shing Management Consultancy Ltd. (Ka Shing) under “Service Contract Quotation No. PMB202/8480/2022/A01/A Provision of Environmental Team consultancy for Design and Construction of Kong Nga Po Police Training Facilities” (hereinafter called the “Service Contract”). The report encapsulates the EM&A activities and findings carried out between the 1st and 31st of March 2024.
- E2. On the 23rd of December 2022, a section of the construction site was transferred to the Architectural Services Department (ArchSD), which assumed responsibility for the building's construction. Furthermore, ArchSD has taken on the role of maintenance agent for the Hong Kong Police Force (HKPF) throughout the operational phase.
- E3. In the month covered by this report, the Project of Police Facilities at Kong Nga Po, which operates under Environmental Permit No. FEP-01/510/2016, engaged in the following contractual work: Contract No. SSK509, which encompasses the design and construction of the Kong Nga Po Police Training Facilities.

Environmental Monitoring and Audit Progress

- E4. A summary of the EM&A activities in this reporting month is listed in **Table I** below:

Table I Summary Table for EM&A Activities in the Reporting Month

EM&A Activities	Date
Noise Monitoring	07, 13, 19, 25 March 2024
Air Quality Monitoring	01, 07, 13, 19, 25, 28 March 2024
Environmental Site Inspection	5, 13, 20, 28 March 2024
Ecological Monitoring	28, 30 March 2024
Landscape & Visual Inspection	05, 13, 20, 28 March 2024

Breaches of Action and Limit Levels

- E5. Summary of the environmental exceedances of the reporting month is tabulated in **Table II**.

Construction Noise

- E6. During the reporting month, the planned noise monitoring for construction took place as scheduled, with no recorded incidents of the Action/Limit Levels being exceeded.

Air Quality

E7. Throughout the reporting period, all planned air quality monitoring associated with construction was executed, and there were no recorded instances where the Action/Limit Levels were surpassed.

Table II Summary Table for Events Recorded in the Reporting Month

Environmental Monitoring	Parameter	No. of Non-Project related Exceedances		No. of Exceedance related to the Construction Works of the Contract		Action Taken
		Action Level	Limit Level	Action Level	Limit Level	
Noise	$L_{eq(30min)}$	0	0	0	0	N/A
Air Quality	1-hr TSP	0	0	0	0	N/A

Ecological Monitoring

E8. The ecological monitoring slated for the reporting month was conducted according to schedule. Details of the findings from this ecological monitoring for the respective period are available in **Appendix H**.

Environmental Non-Compliance

E9. During the reporting month, no environmental compliance violations were documented.

Environmental Complaint

E10. No environmental complaints were recorded during the reporting period. In the event of any complaints, they would be documented in the Complaint Log found in **Appendix M**.

Notification of Summons and Successful Prosecutions

E11. Throughout the month covered in this report, there were no instances of receiving notifications regarding summons or confirmations of successful prosecutions.

Reporting Changes

E12. On the 23rd of December 2022, a section of the construction site was handed over to the Architectural Services Department (ArchSD). ArchSD has taken on the task of overseeing the construction activities for the building. This Monthly Environmental Monitoring and Audit (EM&A) Report offers a summary of the site operations and the status of the environmental safeguards being implemented under the contract with ArchSD.

Future Key Issues

E13. The major site activities for the coming three months include:

1. Open cut excavation
2. Removal of soil

3. Construction of footings
4. Construction of pile cap
5. Construction of substructure
6. Construction of footbridge
7. Mock up construction
8. U.U. Lead in and Pipe Duct Connection

E14. The aforementioned construction activities could potentially lead to environmental impacts, with the primary concerns centered around construction dust, noise, water quality, and waste management. For detailed information, please refer to **Appendix A** regarding the anticipated major impacts from the construction works and corresponding recommended mitigation measures.

1 INTRODUCTION

- 1.1 The Architectural Services Department (ASD) has commissioned Ka Shing Management Consultancy Ltd. (Ka Shing) as the Environmental Team (ET) to conduct the Environmental Monitoring and Audit (EM&A) activities for the Kong Nga Po Police Facilities Project, as dictated by Environmental Permit No. FEP-01/510/2016.
- 1.2 The main construction activities for the Project began on the 3rd of July, 2020, and the primary location at Kong Nga Po was handed over to the Architectural Services Department (ASD) on the 23rd of December, 2022. The ASD has assumed control over the building construction tasks and will serve as the maintenance representative for the Hong Kong Police Force (HKPF) once the project is operational.

Purpose of the report

- 1.3 This document constitutes the 12th EM&A Report, offering a consolidated overview of the monitoring outcomes for impacts and the audit results from the EM&A program over the reporting interval spanning from the 1st to the 31st March 2024.

Structure of the report

- 1.4 The structure of the report is as follows:
- Section 1: Introduction
 - Section 2: Project Information
 - Section 3: Noise Monitoring
 - Section 4: Air Quality Monitoring
 - Section 5: Landscape and Visual Monitoring
 - Section 6: Ecological Monitoring
 - Section 7: Environmental Site Inspection.
 - Section 8: Environmental Non-conformance
 - Section 9: Future Key Issues
 - Section 10: Conclusions and Recommendations

2 PROJECT INFORMATION

Background

- 2.1 The Project mainly includes construction and operation of various police facilities. The police facilities include:
- (i) a helipad;
 - (ii) two firing ranges; and
 - (iii) other facilities, associated infrastructure & utilities, etc.
- 2.2 The Project falls under the category of a Designated Project as defined by the Environmental Impact Assessment Ordinance (EIAO). In October 2016, an Environmental Impact Assessment (EIA) Report (Report No.: AEIAR-201/2016) was approved for the Project in accordance with the EIA Study Brief (No. ESB-276/2014) and the Technical Memorandum on Environmental Impact Assessment Process (EIAO-TM). The corresponding Environmental Permit (EP no.: FEP-01/510/2016) was issued by the Director of Environmental Protection (DEP).
- 2.3 As per the approved Environmental Monitoring and Audit (EM&A) Manual, a comprehensive air quality and noise monitoring program is recommended during the construction phases of the Project to assess and monitor potential dust and noise nuisances. Prior to the commencement of the Project's construction works, baseline air quality and noise monitoring were conducted by the previous Environmental Team (Wellab Limited) from 14th March, 2020, to 2nd April, 2020, to establish the pre-existing conditions at designated sensitive receivers.
- 2.4 **Figure 1** displays the site layout plan for the Project.

Project Organization

- 2.5 Various stakeholders with varying degrees of participation are part of the Project's organizational structure under Environmental Permit number: FEP-01/510/2016, which includes:
- Project Proponent – Architectural Services Department (ArchSD)
 - Contractor– China State JV
 - Environmental Team (ET) – Ka Shing Management Consultancy Ltd.
 - Independent Environmental Checker (IEC) – Acuity Sustainability Consulting Limited
- 2.6 **Table 2.1** summarizes the contact information for key personnel associated with Quotation No. PMB202/8480/2022/A01/A and additional contacts linked with the ArchSD Contract No. SSK509.

Table 2.1 Key Contacts of the Project

Party	Role	Contact Person	Phone No.	Fax No.
Architectural Services Department	Project Proponent	Mr. Vincent Kwok	2867 3939	3542 5223

Contractor (China State JV)	Site Agent	Mr. Kelvin Chan	6272 8828	2866 6325
	Environmental Officer	Ms. Marian Kong	6174 9735	
		Mr. LuLu Mar	5998 8852	
Ka Shing Management Consultancy Ltd.	ETL	Mr. W.H. Lee	2618 2166	2120 7752
Acuity Sustainability Consulting Limited	IEC	Ir. Y.H. Law	2698 6833	2698 9383

Summary of Construction Works Undertaken During Reporting Month

2.7 Significant site activities conducted on-site during the reporting month comprised:

1. Open cut excavation
2. Removal of soil
3. Construction of footings
4. Mock-up construction
5. Plate load test
6. Construction of substructure
7. Construction of footbridge

Construction Programme

2.8 **Appendix A** contains a version of the Contractors' construction schedules. The primary site activities planned by the Contractor for the upcoming three months have been examined. In **Appendix O**, the expected environmental impacts' potential severity and the deployment of equipment have been evaluated. This appendix additionally provides the Contractor with recommendations and insights on alternative approaches aimed at raising environmental consciousness, refining practices on the construction site, and fostering environmental improvements.

2.9 **Table 2.2** presents a consolidated overview of the pertinent environmental protection permits, licenses, and/or notifications associated with this Project.

Table 2.2 Status of Environmental Licences, Notifications and Permits

Permit / Licence No.	Valid Period		Status
	From	To	
Further Environmental Permit (FEP)			
FEP-01/510/2016	N/A	N/A	Valid
Construction Noise Permit (CNP)			
GW-RN1337-23	20-12-2023	19-03-2024	Expired
GW-RN0302-24	19-03-2024	18-06-2024	Valid
Notification pursuant to Air Pollution Control (Construction Dust) Regulation			

EPD Ref no.: 487864	N/A	N/A	N/A
Billing Account for Construction Waste Disposal			
Account No. 7046289	18-01-2023	N/A	Valid
Registration of Chemical Waste Producer			
WPN5213-641-C4770-01	18-01-2023	N/A	Valid
Effluent Discharge Licence under Water Pollution Control Ordinance			
WT00043663-2023	21-04-2023	30-04-2028	Valid

Summary of EM&A Requirement

2.10 The Environmental Monitoring and Audit (EM&A) program includes the monitoring of construction noise, air quality, ecological conditions, and regular environmental site audits. The specific requirements for the EM&A program are outlined in the following sections:

- Environmental requirements in contract documents;
- Event / Action Plans;
- Environmental mitigation measures, as recommended in the Project EIA study final report;
- All monitoring parameters; and
- Action and Limit levels for all environmental parameters.

Status of Compliance with Environmental Permits Conditions

2.11 **Table 2.3** provides a summary of the adherence to Environmental Permit (EP) No. FEP-01/510/2016 and the necessary submissions connected to this Project as stipulated by the EP.

Table 2.3 Summary Table for Status of Compliance / Required Submission under FEP No. FEP-01/510/2016

FEP Conditions	Submission	Submission Date	Approval Status
1.12	Commencement date of construction of the Project	30/3/2023	*
2.7	Proposal on the Reporting Mechanism and Curriculum Vitae of the IEC	20/3/2023	*
2.10	The date of setting up the Community Liaison Hotline and the contact details	27/2/2023	*
2.11	Management Organization of Main Construction Companies, at least an organization chart, names of responsible persons and their contact details	10/3/2023	*
2.12	Construction Works Schedule and Location Plans	10/3/2023	*
2.13	Layout plan for permeable pavings	29/3/2023 Supplementary information submitted on	For approval

		23/3/2024	
2.14	Landscape and visual mitigation plan	26/6/2023	For approval
2.16	Plan for perimeter walls/ boundary wall sat project site and sidewalls of firing range	1 month before fence wall works	For approval
2.19	Submission of Helicopter Flight Plan	1 month before commencement of operation of Helipad	Notification
3.3	Baseline Air Quality and Noise Monitoring Report	30/3/2023	Deposit
4.2	Internet address of a dedicated web site	13/4/2023	*

Remarks: * Approval not required in FEP-01/510/2016

3 NOISE MONITORING

Monitoring Requirements

3.1 Following the EM&A Manual, monitoring of construction noise was performed by measuring the A-weighted equivalent continuous sound pressure level (Leq) to track noise generated by construction operations. Each monitoring station is scheduled for weekly noise assessments, with one set of readings to be taken from 0700 to 1900 hours on typical weekdays. The predefined Action/Limit Levels for the environmental monitoring activities are presented in **Appendix B**.

Monitoring Location

3.2 As per Section 3.2.3 of the EM&A Manual, impact noise monitoring took place at fourteen specified noise monitoring stations. Following the guidelines of the Project's Environmental Impact Assessment (EIA) report, noise monitoring stations situated within a 300-meter radius of the Project's boundary were taken into account. Consequently, six noise monitoring stations identified as relevant monitoring locations are depicted in Figure 3. The specific locations of these noise monitoring stations are detailed in **Table 3.1**.

Table 3.1 Location of Noise Monitoring Stations

Monitoring Station	Location of Measurement
NM9	Village House, Kong Nga Po
NM10	Village House, Kong Nga Po
NM11	Village House, Kong Nga Po
NM12	Village House, Kong Nga Po
NM13	Village House, Kong Nga Po
NM14	Village House, near Man Kam To Road

Monitoring Equipment

3.3 Impact noise monitoring was carried out using Integrating Sound Level Meters. These meters, classified as Type 1, are capable of providing continuous readings of noise levels, including the equivalent continuous sound pressure level (Leq) and percentile sound pressure level (Lx), and they conform to the specifications of International Electrotechnical Commission Publications 651:1979 (Type 1) and 804:1985 (Type 1). The noise monitoring equipment utilized is summarized in **Table 3.2**. The calibration certificates for these devices can be found in **Appendix C**.

Table 3.2 Noise Monitoring Equipment

Equipment	Model	Quantity
Sound Level Meter	RION NL-52	1
Sound Calibrator	Castle GA607	1

Monitoring Parameters, Frequency and Duration

3.4 **Table 3.3** encapsulates the variables monitored, the frequency of monitoring, and the total time span of the noise monitoring activities. The schedule for noise monitoring can be located in **Appendix D**.

Table 3.3 Noise Monitoring Parameters, Duration and Frequency

Monitoring Stations	Parameter	Duration	Frequency	Measurement
NM9	L10(30 min.) dB(A) ^[2]	0700-1900 hrs on normal weekdays	Once per week	Free field ^[1]
NM10				Free field ^[1]
NM11	L90(30 min.) dB(A) ^[2]			Façade
NM12				Façade
NM13	Leq(30 min.) dB(A) ^[2] (as six consecutive Leq, 5min readings)			Free field ^[1]
NM14				Free field ^[1]

Remarks:

[1]: Correction of +3dB (A) for Free-field Measurement.

[2]: A-weighted equivalent continuous sound pressure level (Leq). It is the constant noise level which, under a given situation and time period, contains the same acoustic energy as the actual time-varying noise level.

L10 is the level exceeded for 10% of the time. For 10% of the time, the sound or noise has a sound pressure level above L10.

L90 is the level exceeded for 90% of the time. For 90% of the time, the noise level is above this level.

Monitoring Methodology and QA/QC Procedures

3.5 The procedures for noise monitoring were conducted in this manner:

- The sound level meter was mounted on a tripod, positioned 1 meter away from the outside of the noise-sensitive facade and at a height of 1.2 meters above ground level;
- To achieve free field measurement conditions, the meter was placed at a distance from any reflective surfaces, and the measured noise levels were then corrected by adding +3 dB(A);
- The battery's condition was examined to guarantee the proper operation of the meter;
- The settings for parameters like frequency weighting, time weighting, and measurement duration were established as detailed below:
 - frequency weighting: A
 - time weighting: Fast
 - time measurement: Leq(30 min.) dB(A)
- Noise levels were measured as six consecutive Leq, 5-minute readings during the hours when restrictions did not apply (specifically, from 0700 to 1900 hrs on normal weekdays).
- Calibration of the meter was performed before and after each noise measurement session using a Calibrator set to 94.0 dB at 1000 Hz. Should there be a discrepancy greater than 1.0 dB in calibration levels pre- and post-measurement, the data would be deemed invalid. A

repeat measurement would then be necessary following recalibration or repair of the equipment.

- Throughout the monitoring period, parameters such as Leq, L90, and L10 were documented. Observations regarding site conditions and noise origins were also noted on a standard recording form.
- Noise measurements were temporarily halted during instances of significant intrusive noise (for example, barking dogs or helicopter sounds), where feasible. An observation record for the measurement period was to be provided.
- Noise monitoring was suspended in conditions of fog, rain, or when wind speeds were consistently above 5 m/s, or during gusts surpassing 10 m/s. Wind speeds were verified using a portable anemometer capable of measuring speed in meters per second (m/s).

Maintenance and Calibration

- 3.6 Every three months, the microphone head of the sound level meter and the calibrator was gently wiped clean using a soft fabric.
- 3.7 Annually the sound level meter and calibrator underwent inspection and calibration.
- 3.8 Before and after conducting each noise measurement, the precision of the sound level meter must be verified with an acoustic calibrator that produces a set sound pressure level at a specific frequency. Only when the pre- and post-measurement calibration levels are within a 1.0 dB range of each other will the measurements be considered valid.

Results and Observations

- 3.9 **Table 3.4** provides a summary of the noise monitoring outcomes. For an in-depth account and visual depiction of the noise monitoring, refer to **Appendix F**. A summary of the meteorological data for the reporting period is compiled in **Appendix G**.

Table 3.4 Summary Table of Noise Monitoring Results during the Reporting Month

Monitoring Station	Average	Range	Baseline Level	Limit Level
	Leq (30 min) dB(A)	Leq (30 min) dB(A)	dB(A)	dB(A)
NM9 ^[1]	57.9	49.9 – 62.7	55.9	75
NM10 ^[1]	58.4	55.0 – 62.5	52.8	
NM11	49.5	44.1 – 62.2	46.4	
NM12	48.0	43.8 – 51.4	54.7	
NM13 ^[1]	56.2	47.9 – 65.7	61.3	
NM14 ^[1]	44.9	42.8 – 49.7	59.6	

Remarks: [1]: Correction of +3dB (A) for Free-field Measurement.

- 3.10 Noise monitoring related to construction activities took place according to the planned schedule for the month reported. There were no instances where the Action/Limit Levels were surpassed. A summary of exceedance records for the reporting month can be found in **Appendix J**.
- 3.11 Based on observations made in the field, the primary sources of noise detected at the allocated noise monitoring stations during the reporting month are as outlined below:

Table 3.5 Observation at Noise Monitoring Stations

Monitoring Station	Major Noise Source
NM9	Loading & unloading, Road traffic, Excavation works
NM10	Loading & unloading, Road traffic, Excavation works
NM11	Road traffic
NM12	Loading & unloading, Road traffic
NM13	Loading & unloading, Road traffic
NM14	Dog barking, Road traffic

Event and Action Plan

- 3.12 If any non-compliance with the criteria related to the project arises, measures will be taken following the procedures outlined in the Event Action Plan provided in **Appendix I**.

4 AIR QUALITY MONITORING

Monitoring Requirements

- 4.1 As per the EM&A Manual, 1-hour Total Suspended Particulates (TSP) monitoring was carried out to keep track of the air quality associated with the Works Contracts. The predetermined Action/Limit Levels for the air quality monitoring activities are detailed in **Appendix B**.
- 4.2 Monitoring for 1-hour Total Suspended Particulates (TSP) impacts was performed at a minimum of three times within each six-day period at a designated air quality monitoring station.

Monitoring Location

- 4.3 In line with Section 2.2.5 of the EM&A Manual, impact air quality monitoring took place at two specified monitoring stations for the Project, as depicted in Figure 2. The positions of the air quality monitoring stations are detailed in **Table 4.1**.

Table 4.1 Location for Air Quality Monitoring Stations

Monitoring Station	Location of Measurement
AM1	Village House, Kong Nga Po
AM2	Village House, Kong Nga Po

Monitoring Equipment

- 4.4 Due to the denial by local villagers to set up a High-Volume Sampler (HVS) for 1-hour Total Suspended Particulates (TSP) monitoring at the chosen locations and the inability to secure an electricity supply for the HVS, direct-reading dust meters were utilized instead to conduct the 1-hour TSP monitoring. Direct-reading dust meters are widely accepted instruments for measuring 1-hour TSP levels and have been used in the same infrastructure project. The issue to use direct-reading dust meters was presented to the Independent Environmental Checker (IEC). The application of the direct-reading dust meter allows for immediate and straightforward results, facilitating timely EM&A reporting and the execution of the event and action plan. To ensure the validity and accuracy of the readings obtained by the direct-reading method, the HVS performed 1-hour sampling on a bi-monthly schedule.
- 4.5 **Table 4.2** provides a summary of the apparatus employed in the impact air quality monitoring program. Copies of the calibration certificates for the equipment can be found in **Appendix C**.

Table 4.2 Air Quality Monitoring Equipment

Equipment	Model and Make	Quantity
Dust Monitor	SIBATA (LD-3B)	2

- 4.6 Weather data was sourced from the "Hong Kong Observatory - General Weather Conditions during the Monitoring Period (March 2024)" detailed in **Appendix G**, which was used as a substitute approach to acquire representative wind data.
- 4.7 During the monitoring days, the field staff also documented the prevailing weather conditions, such as whether it was sunny, cloudy, or rainy.

Monitoring Parameters, Frequency and Duration

- 4.8 **Table 4.3** encapsulates the monitoring variables and the regularity of impact dust assessments conducted throughout the Works Contracts operations. The schedule for air quality observation for the month in question is presented in **Appendix D**.

Table 4.3 Impact Dust Monitoring Parameters, Frequency and Duration

Parameters	Frequency
1-hr TSP	Three times/ 6 days

Monitoring Methodology and QA/QC Procedure

1-hour TSP Air Quality Monitoring

Instrumentation

- 4.9 The air quality monitoring utilized a direct reading dust meter, as indicated in **Table 4.2**.
- 4.10 The procedures for operating the dust meter adhere to the guidelines set forth in the Manufacturer's Instruction Manual, as described below:
- Upon activating the Model LD-3B, the preset time that appears on the lower-left side of the liquid crystal display reads [01 min].
 - Pressing the start/stop switch once under these conditions initiates a 1-minute measurement. The duration of this measurement is determined by the preset time shown on the display.
 - The liquid crystal display also features a countdown timer on its lower-right side.
- 4.11 The portable dust meter operates using a light scattering method to indicate dust levels. Particles emit scattered light when exposed to a beam in a dark room, and the amount of scattered light is proportional to the mass concentration of the particles. The results provided by the portable dust meter are measured in Counts Per Minute (CPM). To convert CPM to mass concentration ($\mu\text{g}/\text{m}^3$), it is necessary to determine the relationship between the readings of the portable dust meter and the High Volume Sampler (HVS). The calibration procedures for the Portable Dust Meter, as provided by a HOKLAS accredited laboratory, are described below:

- Setup a calibrated HVS on site and pre-conduction and pre-weight a serious of filter for calibration of portable dust meter.
- Setup the portable dust meter side by side with the HVS. The height of the portable dust meter should be on the same level as the HVS air inlet.
- Mount the filter on the HVS and start air sampling of the HVS and portable dust meter on the same time for 1 hour.
- Collect filter in the HVS and record the reading in the portable dust meter.
- Repeat another one hour air monitoring. During the monitoring hour, generate dust by disturb the dust tray by a card board.
- Total 5 one hour air monitoring will carry out, the frequency for dust generate should increase for each hour monitoring.
- Calculate the result of the HVS by the weight difference of the filter and the flow rate.
- Prepare a graph and work out the relation between the HVS and the portable dust meter. (Slope and constant)

Maintenance/Calibration

4.12 The direct dust meters required the following maintenance and calibration:

- The dust meter must be checked and calibrated against a High Volume Sampler (HVS) to validate the precision and accuracy of the readings obtained through the direct reading method. This calibration should be performed bi-monthly during all phases of the air quality monitoring.
- The correlation between the dust meter and HVS in measuring TSP was established by directly comparing the mass of dust particles collected on a filter paper by the HVS against the dust meter's reading. For accurate calibration, both the dust meter and the HVS should be turned on and off at the same location and at the same time.
- The correlation coefficient was verified to confirm the relationship between the readings from the dust meter and the HVS. This correlation factor was ascertained by comparing the outcomes from both the HVS and the dust meter.
- Prior to the initiation of dust monitoring, a check must be conducted to verify that all equipment is operational and has the necessary power supply. A zero count test was performed before and after each monitoring session to ensure accuracy.

Results and Observations

4.13 The outcomes of the 1-hour TSP monitoring are condensed in **Table 4.4**. For a comprehensive view, detailed results and graphical representations of the 1-hour TSP monitoring data can be found in **Appendix E**.

Table 4.4 Summary Table of 1-hour TSP Monitoring Results during the Reporting Month

Monitoring Station	Concentration ($\mu\text{g}/\text{m}^3$)		Action Level, $\mu\text{g}/\text{m}^3$	Limit Level, $\mu\text{g}/\text{m}^3$
	Average	Range		
AM1	66	55 – 72	308	500
AM2	70	58 – 80	311	

4.14 The 1-hour TSP monitoring took place according to the planned timetable for the reporting month, and there were no instances of exceeding the established Action/Limit Levels.

4.15 Based on field observations, the primary sources of dust at the specified air quality monitoring stations during the reporting month are listed in **Table 4.5**.

Table 4.5 Observation at Dust Monitoring Stations

Monitoring Station	Major Dust Source
AM1	Equipment operation and movement / road traffic, exposed site area, site vehicle
AM2	Road traffic, exposed site area, site vehicle / equipment operation and movement, vehicle / equipment operation and movement at warehouse nearby

Event and Action Plan

4.16 In the event of a project-related violation of the criteria, measures will be taken as specified by the Event Action Plan detailed in **Appendix I**.

5 LANDSCAPE AND VISUAL MONITORING

Monitoring Requirements

- 5.1 The EIA Report recommends implementing strategies to mitigate impacts on landscape and visual resources throughout both the construction and operational phases of the Project.

- 5.2 The execution and upkeep of compensatory planting for landscaping are critical components of this process and must be monitored to confirm their complete fulfillment. It is essential to promptly address any potential clashes between the proposed landscaping efforts and other Project tasks or operational needs to ensure that the mitigation measures' objectives are not compromised. Furthermore, the enforcement of the mitigation measures advised by the EIA will be tracked continuously through the site audit program for the construction phase.

- 5.3 The Environmental Team (ET) carried out a fortnightly review of the execution of measures aimed at mitigating landscape and visual impacts as part of the weekly site audits. The findings and observations from these audit sessions are encapsulated in **Table 7.1**, while the status of implementation can be found detailed in **Appendix K**.

6 ECOLOGICAL MONITORING

Monitoring of Flora Species of Conservation Interest

- 6.1 In line with Section 8.3.2 of the EM&A Manual, a temporary protective barrier must be installed around the plant species of conservation significance identified in the detailed vegetation survey throughout the construction phase. This barrier should be well-maintained and regularly checked to ensure its effectiveness. Monthly checks of each plant species of conservation interest, as pinpointed in the detailed vegetation survey, are required during the construction phase to ensure that these species remain unaffected by the project's construction activities.
- 6.2 The monitoring aims to oversee the prompt execution of suitable environmental management practices and the application of mitigation measures concerning the preserved and relocated specimens of flora species of conservation interest. The correct setup and upkeep of the temporary protective fence surrounding these specimens were examined to assess its efficacy. The protective measures outlined in the approved transplantation proposal's implementation schedule were supervised.
- 6.3 As per the sanctioned detailed vegetation survey report and transplantation proposal, it was determined that 71 *Brainea insignis* specimens, 41 *Spiranthes sinensis* specimens, and 3 *Aquilaria sinensis* specimens should be relocated to the designated receiving site. Additionally, it was decided to preserve in situ 51 *Keteleeria fortunei* specimens, along with 26 small seedlings of *Keteleeria fortunei* and 7 small seedlings of *Aquilaria sinensis*, in the vicinity of Kong Nga Po Road near the Police Dog Unit and the Force Search Unit Training School.

Post-Transplantation Monitoring and Maintenance Programme

- 6.4 In line with the accepted transplantation proposal, the Contractor is mandated to carry out post-transplantation monitoring weekly for the first three months, and then monthly for the remainder of the 12-month establishment phase as well as the subsequent post-establishment phase, continuing until the construction phase of the Project concludes. This routine monitoring is critical for promptly identifying the growth condition of the transplanted species, any signs of construction work within or in the vicinity of the receptor site, and any changes in the environmental conditions of the receptor site.
- 6.5 For the initial year of acclimatization, it was advised to carry out maintenance activities to promote the robust growth of the transplanted species. Considering the state of the transplanted organisms following the 12-month establishment period, it was advised that maintenance activities continue through the Post-establishment Period until the completion

of the Construction Phase. It was recommended to water the transplants daily for the first three months following the move, as well as throughout periods of drought, to maintain soil moisture. Additional maintenance tasks, such as mulching and weeding, should be performed as necessary.

Results and Observations

6.6 During the reporting month, the Contractor carried out monthly evaluations of the flora species of conservation interest on the 30th of March 2024. The enforcement of the protective measures detailed in the approved transplantation proposal was reviewed, along with the maintenance of the temporary protective fencing. **Appendix H** contains the photographic documentation and checklists from the monthly assessments. The health of the transplanted and retained species was generally observed to be average to poor. The Contractor was urged to keep a vigilant eye on the transplanted species and to implement the protective measures as specified in the approved transplantation proposal to safeguard these species. Furthermore, the Contractor was given the following directives:

- 1) To provide new identification tags for any *Brainea insignis* that were missing them;
- 2) To substitute any plant labels at the receptor site that had become illegible due to fading;
- 3) To refer to the soil improvement guidelines published by the Greening, Landscape and Tree Management Section (GLTMS) of the Development Bureau (2022) for application in the monitoring and upkeep of the transplanted plant species;
- 4) To set up shade nets;
- 5) To ensure the soil remains moist by adhering to the necessary daily watering schedule.

Transplanted *Brainea insignis* and *Spiranthes sinensis*

6.7 From May 21st to 27th, 2020, 71 *Brainea insignis* specimens and 41 *Spiranthes sinensis* specimens were relocated to the receptor site. The detailed account of the transplantation process was compiled in a Transplantation Report and forwarded to ET(Wellab), IEC(Acuity), and the Supervisor (AECOM) for their examination and documentation. Monitoring after transplantation took place weekly for the initial three months (from June to August 2020) and then monthly throughout the subsequent 12-month establishment period, as well as the post-establishment phase, culminating with the conclusion of the construction phase of the Project. The Contractor was responsible for tracking the health of the transplanted species and carried out maintenance measures such as watering, mulching, and weeding during the first year to nurture the transplanted species' healthy development. Monitoring of the transplanted *Brainea insignis* and *Spiranthes sinensis* took place on November 25th, 2023, within the reporting period, with the findings documented in **Appendix H**. Particular attention was given to the transplanted *Brainea insignis* specimens that were impacted by a bushfire on February 2nd, 2021, with their progress detailed in the

post-transplantation monitoring records. The health of the preserved species was noted to be generally fair. The Contractor was advised to maintain vigilant monitoring of these species and to enforce the stipulated protective measures to ensure their continued preservation.

- 6.8 During the monthly checks, it was observed that there were no construction operations or storage of equipment taking place within the receptor site. The temporary protective barrier had been correctly installed and was being well-maintained to safeguard the transplanted species.

Precautionary Measure for Butterfly Species of Conservation Interest

- 6.9 As stipulated by FEP Condition 2.17, to reduce the impact on butterfly species of conservation concern, efforts shall be made to improve the new grassland habitats within the Project site. This enhancement shall be achieved by cultivating suitable plant species that serve as the larval food source for butterflies of conservation interest, like the Small Three-Ring, thereby supporting the well-being of these species.
- 6.10 The restoration of grassland zones within the Project must be completed prior to the initiation of the Project's operational phase. Information regarding the plant species to be used as larval food plants for butterflies, along with the design and execution details, will be subsequently provided under the building works contract of ArchSD.

Precautionary Measures to Minimize Indirect Disturbance on Ecology

- 6.11 As outlined in Section 9.7.3 of the EIA Report, implementing mitigation strategies for air, noise, water, waste, and landscaping can serve as preventative actions to avert and lessen any secondary effects of disturbance or pollution resulting from construction activities on the surrounding ecology and habitats outside the site. The Environmental Team (ET) conducted weekly site audits to oversee the prompt adoption of appropriate environmental management practices and the execution of mitigation measures at the Project site. The findings from these audits are consolidated in Section 7.3.

7 ENVIRONMENTAL SITE INSPECTION

Site Audits

- 7.1 The Environmental Team (ET) conducted site audits weekly to oversee the prompt adoption of appropriate environmental management practices and the execution of mitigation measures at the Contract site.
- 7.2 The Environmental Team (ET), along with representatives from the Client and the Contractor, conducted site audits on 5,13, 20, 28 March 2024 of the reported month in 2024. Additionally, an audit was conducted on 20 March 2024, with the Independent Environmental Checker (IEC).
- 7.3 In the site inspections conducted over the reporting period, there were no particular environmental concerns noted. It should be recognized that these observations pertain solely to the moments of inspection. The findings and advice from these audits are compiled in **Table 7.1**. The absence of identified environmental issues during the joint site inspections does not exempt the Contractor from their obligation to adhere strictly to all legal requirements, the Particular Specifications, and the Environmental Monitoring and Audit (EM&A) Manual.

Table 7.1 Observations of Weekly site Inspection and advice

Parameters	Date	Observations	Advice
Air Quality	--	No specific environmental issues are observed	--
Construction Noise Impact	--	No specific environmental issues are observed	--
Water Quality	--	No specific environmental issues are observed	--
Waste/ Chemical Management	13-Mar-24	Disused steels are observed in bin not for recycling.	Segregation and storage of different types of waste in different containers or skips or stockpiles to enhance reuse or recycling of materials and their proper disposal
Landscape and Visual	--	No specific environmental issues are observed	--
Ecology	--	No specific environmental issues are observed	--
Permit /Licences	--	No specific environmental issues are observed	--

Others	13-Mar-24	QPME Label Missed	QPME should be adopted as far as applicable.
--------	-----------	-------------------	--

Implementation Status of Environmental Mitigation Measures

7.4 In accordance with the EIA Report and the Project's EM&A Manual, the outlined mitigation measures are recommended to be implemented throughout the construction phase. An overview of the Environmental Mitigation Implementation Schedule (EMIS) is available in **Appendix K**.

Solid and Liquid Waste Management Status

7.5 Pursuant to the EM&A Manual, waste management practices were reviewed in the weekly site audits to assess compliance with the Project's Waste Management Plan (WMP) and pertinent legal and contractual obligations. The auditing process encompassed the examination of waste handling, storage, transport, and disposal methods.

7.6 The Contractor has appointed Environmental Officers on-site to manage environmental aspects, implement pollution control strategies, maintain proper site conduct, and educate workers on waste management. Efforts to reduce waste production include actively using Construction and Demolition (C&D) materials. Excavated materials have been sorted and screened on-site to salvage any recyclables. Non-reactive C&D materials were utilized on-site for backfill and to construct the haul road surface. Furthermore, inert materials from excavation activities were repurposed as fill in other local projects. Excess inert C&D materials were sent to the Government’s public fill reception facilities (PFRFs) for use in other projects. To oversee the disposal of inert and non-inert C&D materials and prevent illegal dumping, a system is in place where all materials are weighed by a weighbridge before leaving the site, and the Trip Ticket System is rigorously enforced.

7.7 Contractor is encouraged to reduce waste production by recycling or reusing materials. It is imperative that all the mitigation strategies outlined in the EM&A Manual and the waste management plans be thoroughly executed. A summary of the progress in implementing waste management and reduction strategies is provided in **Appendix K**.

7.8 This Project produces inert Construction and Demolition (C&D) materials as well as non-inert C&D materials. The non-inert variety consists of general refuse and other waste materials that cannot be repurposed or recycled, necessitating disposal at assigned landfill locations. Data detailing the volume of waste resulting from the Project's construction activities over the reporting period can be found in **Appendix L**.

8 ENVIRONMENTAL NON-CONFORMANCE

Summary of Exceedances

- 8.1 During the reporting month, there were no instances where the air quality exceeded the established Action and Limit Levels.
- 8.2 There were no instances of construction noise surpassing the designated Action and Limit Levels in the reporting period.
- 8.3 If the monitoring data from any specific stations reveal that environmental parameters have surpassed the Action/Limit Levels, then the procedures outlined in the Event and Action Plans in **Appendix I** should be executed. A summary of any exceedance records for the reporting month can be found in **Appendix J**.

Summary of Environmental Non-Compliance

- 8.4 There were no records of environmental compliance breaches during the reported month.

Summary of Environmental Complaint

- 8.5 In the month under review, no complaints were registered. A log of all complaints accumulated since the start of the Project is compiled in **Appendix M**.

Summary of Environmental Summon and Successful Prosecution

- 8.6 Since the beginning of the Project, there have been no instances of successful environmental prosecution or receipt of summons. A comprehensive record of all environmental summonses and successful prosecutions since the Project's inception is documented in **Appendix N**.

9 FUTURE KEY ISSUES

Key Issues in the Coming Three Months

- 9.1 **Appendix A** contains the provisional construction schedules for the Project. Over the next three months, the principal construction tasks to be carried out will include:
1. Open cut excavation
 2. Removal of soil
 3. Construction of footings
 4. Construction of pile cap
 5. Construction of substructure
 6. Construction of footbridge
 7. Mock up construction
 8. U.U. Lead in and Pipe Duct Connection
- 9.2 Referring to the site layout plan found in **Appendix A**, which details the expected construction activities for the next three months, the primary environmental concerns related to these activities are likely to be construction dust, noise, water quality, waste management, landscape and visual aesthetics, and ecological impacts. The anticipated environmental effects have been factored into the mitigation strategies planned for the upcoming months.
- 9.3 The Contractor has advised mitigation measures for the next three months, which the Environmental Team (ET), Independent Environmental Checker (IEC), and the Client's Representative have reviewed through email correspondence during site audits. The Proactive Environmental Protection Proforma, which outlines the key site activities, potential environmental impacts, and advised mitigation strategies, has been examined and verified by the IEC and is displayed in **Appendix A**.
- 9.4 During construction and in periods of dry weather, dust can arise from work activities and uncovered site areas. To mitigate dust emissions that could affect nearby villages, the Contractor is advised to diligently apply air quality control measures as outlined in the layout plan in **Appendix A**, to the greatest extent possible. Moreover, the Contractor is reminded to adhere to the Project Implementation Schedule detailed in the approved EIA report/EM&A Manual, implementing suitable dust suppression tactics to curb emissions from intensive construction tasks such as ground excavation and earth moving. This includes managing all active work areas, bare site surfaces, and unpaved roads, especially under dry conditions, by covering 80% of stockpiled materials with impervious coverings and by moistening dusty substances with water just before loading and transfer activities. This ensures materials remain damp during handling in stockpile regions. Additionally, the Contractor must adhere to the prescribed dust control methods under the Air Pollution

Control (Construction Dust) Regulation to prevent negative dust impacts from the Project's construction activities.

- 9.5 Furthermore, construction noise represents a significant environmental concern during the Project's development. It is important to implement noise reduction strategies, such as utilizing quiet machinery and installing noise barriers where relevant. The Contractor has been prompted to regularly inspect and upkeep the sound-dampening materials on noisy sections of plant and machinery, ensuring there are no openings in the noise barriers. They should also actively recognize any potential construction noise impacts to Noise Sensitive Receivers (NSRs) and introduce adequate mitigation measures when required. Additionally, residents in the nearby Kong Nga Po village should be informed in advance about any potentially noisy activities at the work site.
- 9.6 The Contractor is advised to uphold measures that protect water quality throughout the construction process. This includes constructing barriers such as dikes or embankments to prevent flooding around the perimeters of areas where soil is being moved or excavated. Provision should be made for temporary channels to direct runoff effectively into a designated watercourse via a trap designed to capture sediment from the site. These sediment/silt traps should also be integrated into the permanent drainage systems to improve the settling of particulates. It is essential to utilize effective silt removal systems to ensure that the effluent treated by the wastewater treatment plant complies with the standards specified in the WPCO licenses. The Wastewater Discharge Layout Plan, as shown in **Appendix Q** and provided by the Contractor, outlines the specific pathways through which wastewater is to be conveyed from its source to a treatment facility or point of discharge

Monitoring Schedule for the Next Month

- 9.7 **Appendix D** displays the provisional schedule for environmental monitoring activities planned for the upcoming month.

10 CONCLUSIONS AND RECOMMENDATIONS

Conclusions

- 10.1 This Monthly EM&A Report details the environmental monitoring and audit (EM&A) activities conducted in March 2024, following the guidelines set out in the EM&A Manual.
- 10.2 During the month in question, air quality monitoring did not register any instances of surpassing the Action/Limit Levels.
- 10.3 No instances of construction noise exceeding the established Action/Limit Levels were documented in the reporting month's monitoring records.
- 10.4 Site inspections focusing on environmental aspects took place on the 5, 13, 20, 28 March 2024. Additionally, monitoring of landscape and visual impacts was performed on the 5, 13, 20 and 28 March 2024, and ecological monitoring was conducted on the 28 March 2024 by ETL within the reporting month. The Contractor also conducted monitoring on 30 March 2024. There were no records of environmental non-compliance for the reporting month. It should be noted that the absence of any particular environmental issues during the joint site inspections does not exempt the Contractor from their obligation to adhere fully to all legal requirements, the specifications outlined in the contract, and the procedures in the EM&A Manual.
- 10.5 During the reporting month, there were no complaints lodged, nor were there any notices of summons or records of successful legal actions received.
- 10.6 The Environmental Team (ET) will persist in overseeing the Environmental Monitoring and Audit (EM&A) program. All environmental obligations are fulfilled, and the necessary mitigation measures are properly executed.

Recommendations

- 10.7 Based on the environmental audits conducted during the reporting month, the subsequent advice was put forward:

Air Quality Impact

- To enhance the dust suppression measures including watering for the dust generation works, exposed site area and haul road;
- To minimize the indirect impacts on air quality resulting from the operation of machineries on the construction site, one of the measures to be adopted is the use of biodiesel B100; and

-
- To regular check the valid NRMM labels are properly displayed on the regulated machines and non-road vehicles

Construction Noise

- To refer to the ISO 12001:1996 or other comprehensive practices and subsequently develop a thorough inspection and maintenance protocol for the plant and equipment, maintaining a focus on Noise Control; and
- To maintain temporary noise barriers for operations of noisy equipment near the noise sensitive receivers, if necessary.

Water Impact

- To maintain the cover for open stockpile of and exposed slope;
- To keep reviewing and updating temporary drainage system;
- To maintain the earth bunds or sand bag barriers on site to direct stormwater to silt removal facilities; and
- To divert the muddy water at the retention pond to the wetsep for treatment before discharging out.

Waste/Chemical Management

- To check for any accumulation of waste materials or rubbish on site; and
- To avoid improper handling, storage and dispose of oil drums or chemical containers on site.

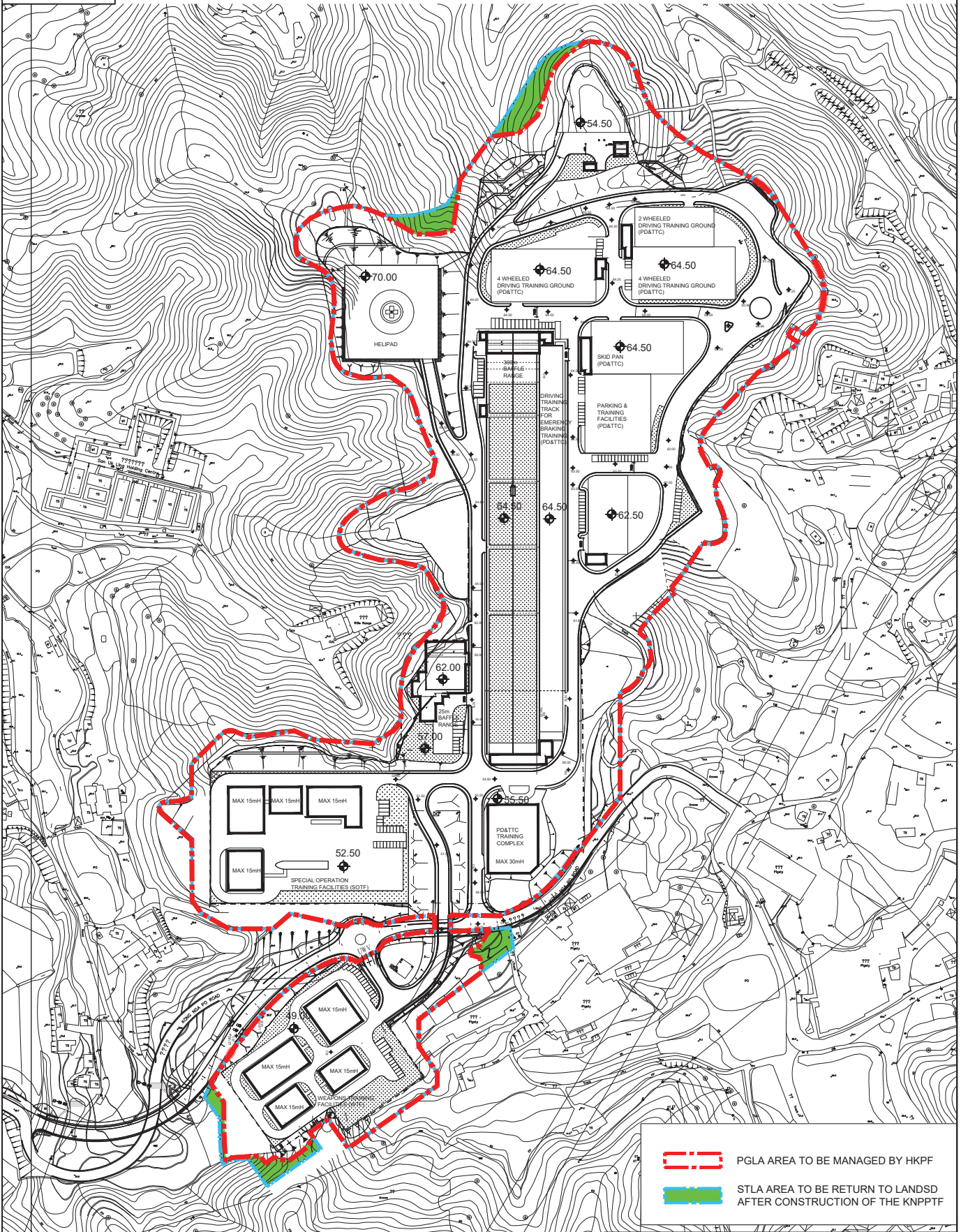
Ecology



- To maintain soil moisture, daily watering is required;
- To install a shaded net;
- To refer to the Guidelines on Soil Improvement issued by the Greening, Landscape and Tree Management Section (GLTMS) of the Development Bureau (2022) for the effective monitoring and maintenance of transplanted flora species; and
- The wild plants that are growing in undesirable areas should be removed, as they compete with the cultivated flora species of conservation interest.

Landscape and Visual

- To remove the construction materials within the tree protection zone; and
- To keep the tree protection zone large enough to protect the trees.

FIGURE(S)



 PGLA AREA TO BE MANAGED BY HKPF
 STLA AREA TO BE RETURN TO LANDSD AFTER CONSTRUCTION OF THE KNPTF



MASTER LAYOUT PLAN

PROJECT CODE: 3279LP
PROPOSED MLP FOR KONG NGA PO TRAINING FACILITIES

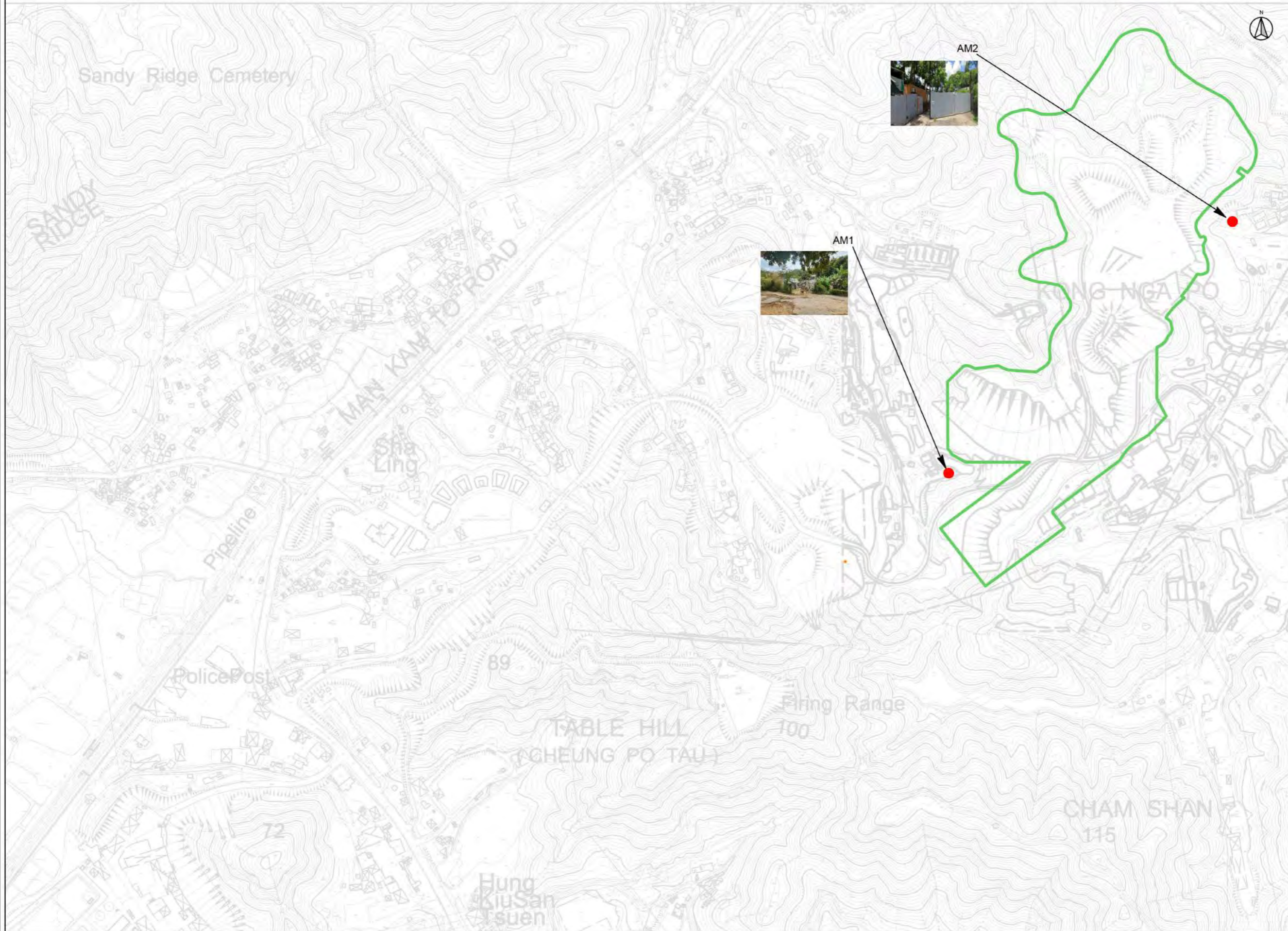
DRAWING NO. PMB/8480/XA001

SCALE: 1:400
 DATE: AUGUST 2021



ARCHITECTURAL SERVICES
DEPARTMENT 建築署

Figure 2 Location of Air Quality Monitoring Stations



KEY PLAN
SCALE: 1:50000

- LEGENDS:
- KONG NGA PO SITE BOUNDARY
 - AIR QUALITY MONITORING STATIONS

AIR QUALITY MONITORING STATIONS	
ID	Description
AM1	Village House, Kong Nga Po
AM2	Village House, Kong Nga Po

CLIENT
建築署
Architectural Services Department

Environmental Team
嘉誠管理顧問有限公司
Ka Shing Management Consultancy Limited
www.ka-shing.net

This drawing is for the sole purpose of explaining design and construction intent only. No part of this drawing or its related or implied information should supersede local and/or statutory code, regulation or requirement, including but not limited to any supplier and/or manufacturer recommendations. Ka Shing Management Consultancy Ltd accepts no responsibility for compliance checking which should be done by suitably qualified and authorized local design institutes in all cases.

KA SHING MANAGEMENT CONSULTANCY LTD
Unit 2, 13/F Kai Yue Commercial Building, 2C Argyle St, Mong Kok, Kowloon
Tel: +852 2616 2166 Fax: +852 2120 7752
Email: info@ka-shing.net

Rev.	Description	Date
2	SECOND ISSUE	03/2023
1	FIRST ISSUE	03/2023

Rev.	Description	Date
2	SECOND ISSUE	03/2023
1	FIRST ISSUE	03/2023

Project Title
PROVISION OF ENVIRONMENTAL TEAM CONSULTANCY FOR DESIGN AND CONSTRUCTION OF KONG NGA PO POLICE TRAINING FACILITIES

Drawing Title
KONG NGA PO ROAD
AIR QUALITY MONITORING STATIONS

Drawing Status	
Project Ref.	File Ref.
Drawn by JC	Checked by RH
Scale 1:40000	Paper Size A3
Date	Revision

Drawing Number
KASHING-KNPR-DWG-002

Figure 3 Location of Noise Monitoring Stations



KEY PLAN
SCALE: 1:50000

LEGENDS
 KONG NAG PO SITE BOUNDARY
 NOISE MONITORING STATIONS

NOISE MONITORING STATIONS	
ID	Description
NM9	Village House, Kong Nga Po
NM10	Village House, Kong Nga Po
NM11	Village House, Kong Nga Po
NM12	Village House, Kong Nga Po
NM13	Village House, Kong Nga Po
NM14	Village House, near Man Kam To Road

CLIENT
 Architectural Services Department

Environmental Team
 嘉誠管理顧問有限公司
 www.ka-shing.net

This drawing is for the sole purpose of explaining design and construction intent only. No part of this drawing or its related or implied information should supersede local and/or statutory code, regulation or requirement, including but not limited to any supplier and/or manufacturer recommendations. Ka Shing Management Consultancy Ltd accepts no responsibility for compliance checking which should be done by suitably qualified and authorized local design institutes in all cases.

KA SHING MANAGEMENT CONSULTANCY LTD
 Unit 2, 13/F Kai Yue Commercial Building, 20 Argyle St, Mong Kok, Kowloon
 Tel: +852 2818 2166 Fax: +852 2120 7752
 Email: info@ka-shing.net

Rev.	Description	Date
2	SECOND ISSUE	03/2023
1	FIRST ISSUE	03/2023

Project Title
 PROVISION OF ENVIRONMENTAL TEAM CONSULTANCY FOR DESIGN AND CONSTRUCTION OF KONG NGA PO POLICE TRAINING FACILITIES

Drawing Title
 KONG NGA PO ROAD NOISE MONITORING STATION

Drawing Status	
Project Ref.	File Ref.
Drawn by JC	Checked by RH
Scale 1:40000	Paper Size A3
Date	Revision

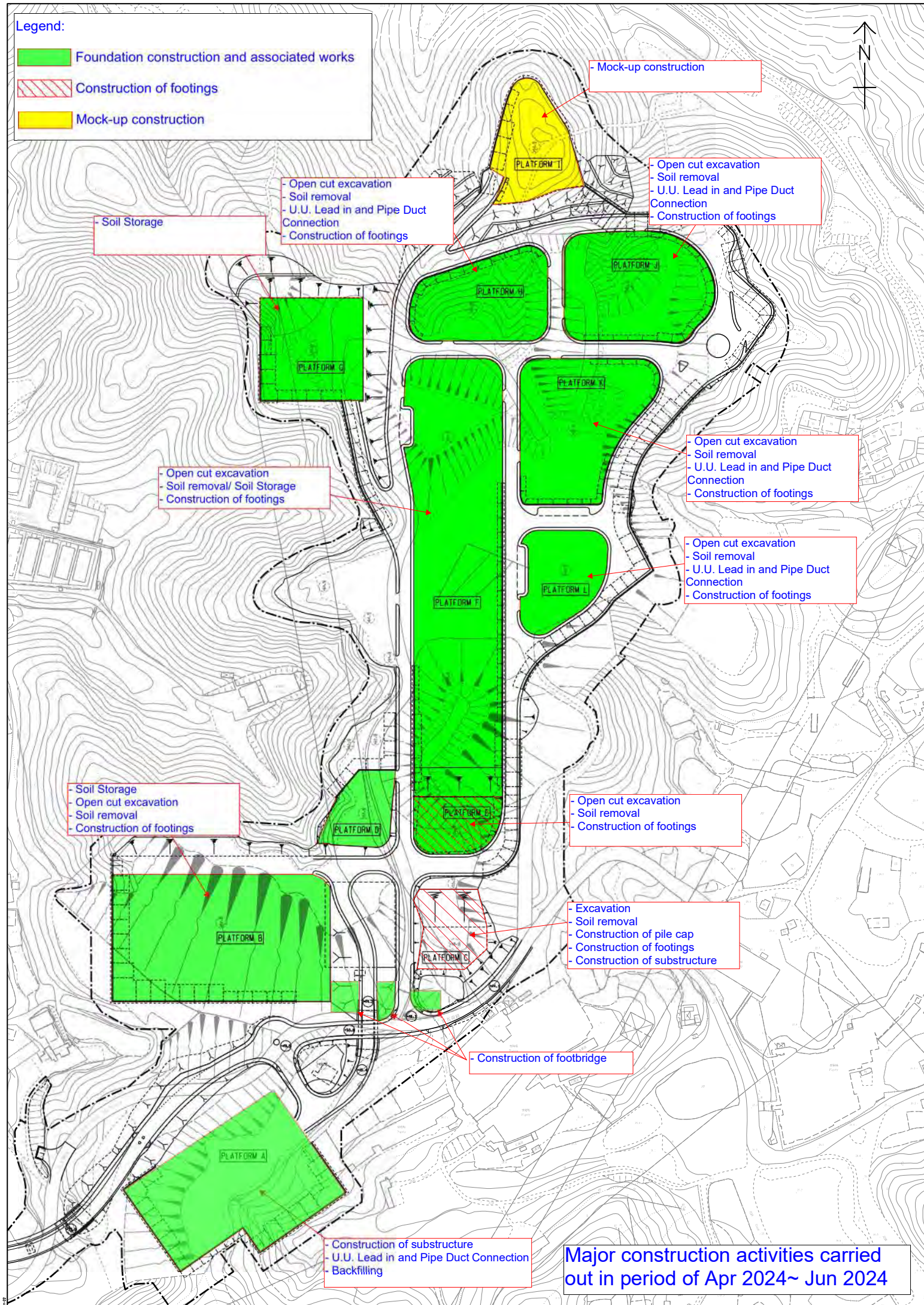
Drawing Number
 KASHING-KNPR-DWG-003

APPENDIX A
CONSTRUCTION PROGRAMME AND
PROACTIVE ENVIRONMENTAL
PROTECTION PROFORMA

Construction Programme (Apr – Jun 2024)

Legend:

- Foundation construction and associated works
- Construction of footings
- Mock-up construction



- Soil Storage

- Open cut excavation
- Soil removal
- U.U. Lead in and Pipe Duct Connection
- Construction of footings

- Mock-up construction

- Open cut excavation
- Soil removal
- U.U. Lead in and Pipe Duct Connection
- Construction of footings

- Open cut excavation
- Soil removal/ Soil Storage
- Construction of footings

- Open cut excavation
- Soil removal
- U.U. Lead in and Pipe Duct Connection
- Construction of footings

- Open cut excavation
- Soil removal
- U.U. Lead in and Pipe Duct Connection
- Construction of footings

- Soil Storage
- Open cut excavation
- Soil removal
- Construction of footings

- Open cut excavation
- Soil removal
- Construction of footings

PLATFORM B

PLATFORM C

- Excavation
- Soil removal
- Construction of pile cap
- Construction of footings
- Construction of substructure

- Construction of footbridge

PLATFORM A

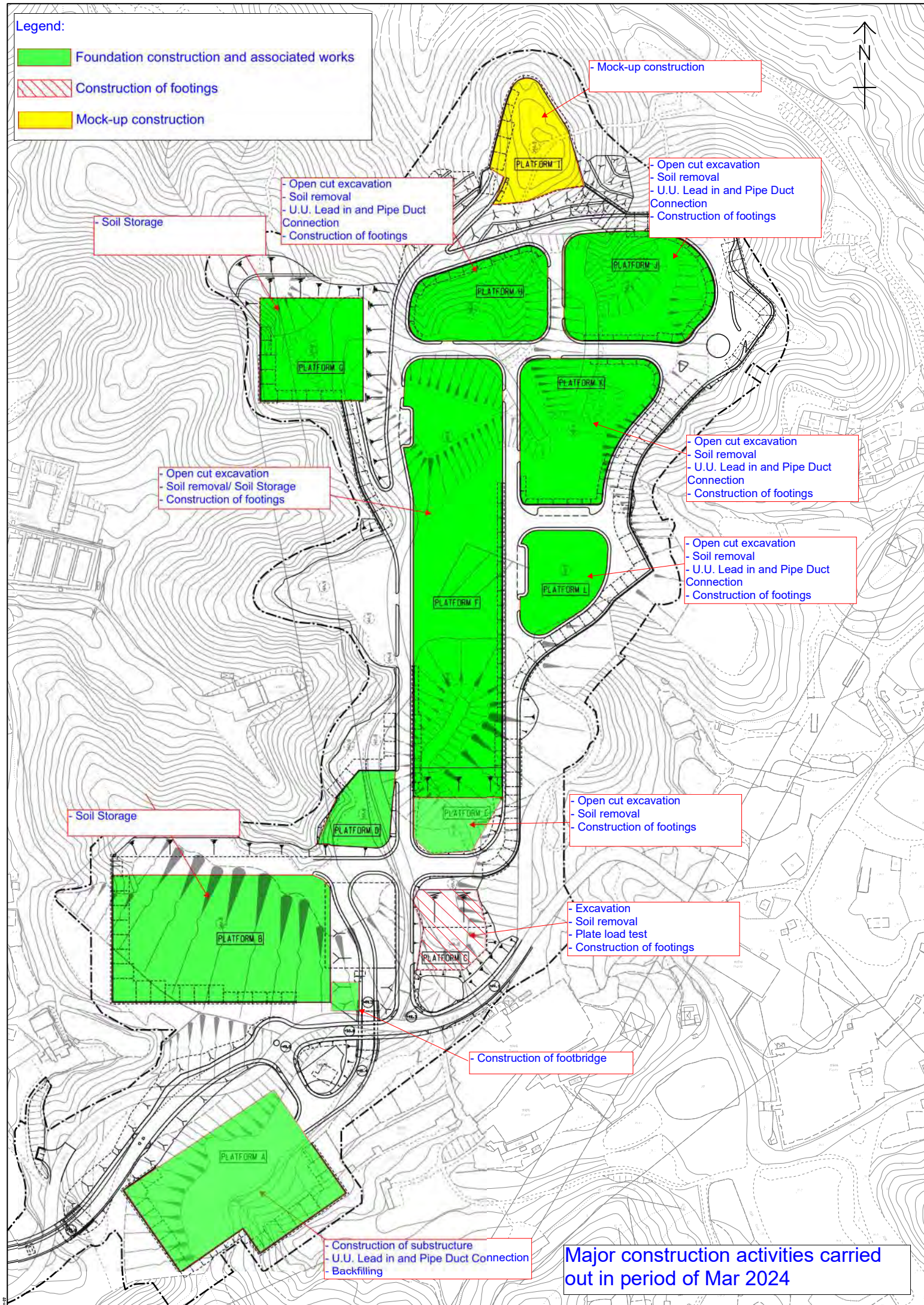
- Construction of substructure
- U.U. Lead in and Pipe Duct Connection
- Backfilling

Major construction activities carried out in period of Apr 2024~ Jun 2024

Layout Plan with major construction activities

Legend:

- Foundation construction and associated works
- Construction of footings
- Mock-up construction



- Soil Storage

- Open cut excavation
- Soil removal
- U.U. Lead in and Pipe Duct Connection
- Construction of footings

- Mock-up construction

- Open cut excavation
- Soil removal
- U.U. Lead in and Pipe Duct Connection
- Construction of footings

- Open cut excavation
- Soil removal/ Soil Storage
- Construction of footings

- Open cut excavation
- Soil removal
- U.U. Lead in and Pipe Duct Connection
- Construction of footings

- Open cut excavation
- Soil removal
- U.U. Lead in and Pipe Duct Connection
- Construction of footings

- Soil Storage

- Open cut excavation
- Soil removal
- Construction of footings

- Excavation
- Soil removal
- Plate load test
- Construction of footings

- Construction of footbridge

- Construction of substructure
- U.U. Lead in and Pipe Duct Connection
- Backfilling

Major construction activities carried out in period of Mar 2024

Proactive Environmental Protection Proforma

Ref*	Proposed Construction Method	Location/Working Period	Anticipated Major Impacts	Recommended Mitigation Measures
EIA 3.9.1; EM&A Log 2.2	Open cut excavation	Kong Nga Po Site	Dust impact from excavation activities and earth moving	<ul style="list-style-type: none"> • Use of regular water spraying (once every 1.25 hours or 8 times per day) at all active works area exposed site surfaces and unpaved roads, particularly during dry weather • Deploy water bowser for regular water spraying to enhance dust suppression • Manual water spraying for dusty operation where inaccessible by water bowser • Speed control of site transportation • Stockpile of dusty materials will be covered by tarpaulin sheets to avoid wind-blown dust • Vehicles used for transporting dusty materials/spoils will be covered by mechanical cover before leaving the site • Wheel washing facilities will be provided and cleaning the wheel of all vehicles before leaving the site
EIA 4.4.6; EM&A Log 3.2			Noise Control	<ul style="list-style-type: none"> • Regular inspection and maintenance of plant & equipment in good condition

				<ul style="list-style-type: none"> • Enclose the noisy part of machineries with noise enclosure • Adopt of Quality Powered Mechanical Equipment (QPME) if possible
			Working in Restricted Hours	<ul style="list-style-type: none"> • Valid construction noise permit should be obtained and displayed on site • In case of non-compliance with the construction noise criteria, more frequent monitoring and action should be carried out
EIA 5.6.1.2; EM&A Log 4.2			Water Pollution Control	<ul style="list-style-type: none"> • Cover the stockpiles of construction materials to reduce the potential for water pollution • Provide wastewater treatment facilities prior to discharge of wastewater • Regular inspection and maintenance of wastewater treatment facilities • Wastewater pumped out of the excavation areas will be treated to remove suspended solids prior to discharge • Hard paving or well-compact of main haul road to minimize washout of soil • Wheels of all vehicles and plants will be cleaned before leaving the work areas to remove sediment, soil and debris from the tracked. The wastewater will be treated and reused on site or discharged.
EIA 7.5.1.1 &			Waste Generation	<ul style="list-style-type: none"> • Training of site personnel in proper waste management and

7.5.1.2; EM&A Log 6.2				<p>chemical handling procedures</p> <ul style="list-style-type: none"> • Proper storage and sorting of excavated inert materials to maximize on site reuse for backfilling • Surplus inert C&D materials will be disposed of at designated Government's PFRF.
EIA 7.5.1.4; EM&A Log 6.2			Chemical Waste	<ul style="list-style-type: none"> • Chemical waste should be stored at chemical waste container and collected by a licensed collector to transport and dispose of at the approved Chemical Waste Treatment Centre • Drip tray and chemical spillage kit will be provided on site
EIA 9.7.1 and EM&A Log 8.3			Ecology Concern	<ul style="list-style-type: none"> • Provide training to frontline workers for the conservative species • Provision of protective fence for the conservative species • Regular inspection for concerned vegetation and conservative species
EIA Table 10.11; EM&A Table 9.1			Landscape and Visual Impact	<ul style="list-style-type: none"> • Preservation of existing trees will be undertaken in accordance with DEVB TC(W) 7/2015 and Guidelines for Tree Risk Assessment and Management Arrangement • Restrict construction area to minimize the impact on existing retained trees
EIA 3.9.1; EM&A Log 2.2	Soil Removal	Kong Nga Po Site	Dust impact from excavation activities and earth	<ul style="list-style-type: none"> • Use of regular water spraying (once every 1.25 hours or 8 times per day) at all active works area exposed site surfaces and unpaved roads, particularly during dry weather

			moving	<ul style="list-style-type: none"> • Water spraying during loading and unloading of excavated materials • Vehicles used for transporting dusty materials/spoils will be covered by mechanical cover before leaving the site • Deploy water bowser for regular water spraying to enhance dust suppression • Speed control of site transportation • Stockpile of dusty materials will be covered by tarpaulin sheets to avoid wind-blown dust • Wheel washing facilities will be provided and cleaning the wheel of all vehicles before leaving the site
EIA 4.4.6; EM&A Log 3.2			Noise Control	<ul style="list-style-type: none"> • Regular inspection and maintenance of plant & equipment in good condition • Enclose the noisy part of machineries with noise enclosure • Adopt of Quality Powered Mechanical Equipment (QPME) if possible
			Working in Restricted Hours	<ul style="list-style-type: none"> • Valid construction noise permit should be obtained and displayed on site • In case of non-compliance with the construction noise criteria, more frequent monitoring and action should be carried out
EIA 5.6.1.2; EM&A Log 4.2			Water Pollution Control	<ul style="list-style-type: none"> • Cover the stockpiles of excavated materials to reduce the potential for water pollution

				<ul style="list-style-type: none"> • Provide wastewater treatment facilities prior to discharge of wastewater • Regular inspection and maintenance of wastewater treatment facilities • Wheels of all vehicles and plants will be cleaned before leaving the work areas to remove sediment, soil and debris from the tracked. The wastewater will be treated and reused on site or discharged.
EIA 7.5.1.1 & 7.5.1.2; EM&A Log 6.2			Waste Generation	<ul style="list-style-type: none"> • Training of site personnel in proper waste management and chemical handling procedures • Proper storage and sorting of excavated inert materials to maximize on site reuse for backfilling • Surplus inert C&D materials will be disposed of at designated Government's PFRF.
EIA 7.5.1.4; EM&A Log 6.2			Chemical Waste	<ul style="list-style-type: none"> • Chemical waste should be stored at chemical waste container and collected by a licensed collector to transport and dispose of at the approved Chemical Waste Treatment Centre • Drip tray and chemical spillage kit will be provided on site
EIA 9.7.1 and EM&A Log 8.3			Ecology Concern	<ul style="list-style-type: none"> • Provide training to frontline workers for the conservative species • Provision of protective fence for the conservative species • Regular inspection for concerned vegetation and conservative

				species
EIA Table 10.11; EM&A Table 9.1			Landscape and Visual Impact	<ul style="list-style-type: none"> • Preservation of existing trees will be undertaken in accordance with DEVB TC(W) 7/2015 and Guidelines for Tree Risk Assessment and Management Arrangement • Restrict construction area to minimize the impact on existing retained trees
EIA 3.9.1; EM&A Log 2.2	Construction of footings and pile cap	Kong Nga Po Site	Air	<ul style="list-style-type: none"> • Regular inspection and maintenance of plant and equipment in good condition • Regularly clean up stockpiles and debris to avoid accumulation of materials • Dusty materials exceeding 20 bags shall be stored in area sheltered on top and the three sides or covered entirely by impervious sheeting.
EIA 4.4.6; EM&A Log 3.2			Noise Control	<ul style="list-style-type: none"> • Regular inspection and maintenance of plant & equipment in good condition • Enclose the noisy part of machineries with noise enclosure • Adopt of Quality Powered Mechanical Equipment (QPME) if possible
			Working in Restricted Hours	<ul style="list-style-type: none"> • Valid construction noise permit should be obtained and displayed on site • In case of non-compliance with the construction noise criteria, more frequent monitoring and action should be carried out

EIA 5.6.1.2; EM&A Log 4.2			Water Pollution Control	<ul style="list-style-type: none"> Wheels of all vehicles and plants will be cleaned before leaving the work areas to remove sediment, soil and debris from the tracked. The wastewater will be treated and reused on site or discharged. Designated location for residual concrete washout Provide wastewater treatment facilities prior to discharge of wastewater
EIA 7.5.1.4; EM&A Log			Chemical Waste	<ul style="list-style-type: none"> Drip tray and chemical spillage kit shall be provided on site
EIA 9.7.1 and EM&A Log 8.3			Ecology Concern	<ul style="list-style-type: none"> Provide training to frontline workers for the conservative species Provision of protective fence for the conservative species Regular inspection for concerned vegetation and conservative species
EIA Table 10.11; EM&A Table 9.1			Landscape and Visual Impact	<ul style="list-style-type: none"> Preservation of existing trees will be undertaken in accordance with DEVB TC(W) 7/2015 and Guidelines for Tree Risk Assessment and Management Arrangement Implement temporary traffic arrangement which control construction area to minimize landscape and visual impacts
EIA 3.9.1; EM&A Log 2.2	Construction of substructure	Kong Nga Po Site	Air	<ul style="list-style-type: none"> Regular inspection and maintenance of plant and equipment in good condition Regularly clean up stockpiles and debris to avoid

				<p>accumulation of materials</p> <ul style="list-style-type: none"> Dusty materials exceeding 20 bags shall be stored in area sheltered on top and the three sides or covered entirely by impervious sheeting.
EIA 4.4.6; EM&A Log 3.2			Noise Control	<ul style="list-style-type: none"> Regular inspection and maintenance of plant & equipment in good condition Enclose the noisy part of machineries with noise enclosure Adopt of Quality Powered Mechanical Equipment (QPME) if possible
			Working in Restricted Hours	<ul style="list-style-type: none"> Valid construction noise permit should be obtained and displayed on site In case of non-compliance with the construction noise criteria, more frequent monitoring and action should be carried out
EIA 5.6.1.2; EM&A Log 4.2			Water Pollution Control	<ul style="list-style-type: none"> Cover the stockpiles of construction materials to reduce the potential for water pollution Provide wastewater treatment facilities prior to discharge of wastewater Wastewater generated from surface runoff shall be treated prior to discharge Manholes should be temporarily sealed to prevent silt, construction materials or debris from entering the drainage system.

EIA 7.5.1.1; EM&A Log 6.2			Waste Management	<ul style="list-style-type: none"> • Cover stockpiles of C&D materials by impervious sheets to avoid wind-blown dust. • Spray water on all dusty materials including C&D materials immediately prior to any loading transfer operation • Segregation and storage of different types of waste in different containers or skips to enhance reuse or recycling of materials and their proper disposal
EIA 7.5.1.4; EM&A Log 6.2			Chemical Waste	<ul style="list-style-type: none"> • Drip tray and chemical spillage kit shall be provided on site
EIA 9.7.1 and EM&A Log 8.3			Ecology Concern	<ul style="list-style-type: none"> • Provide training to frontline workers for the conservative species • Provision of protective fence for the conservative species • Regular inspection for concerned vegetation and conservative species
EIA Table 10.11; EM&A Table 9.1			Landscape and Visual Impact	<ul style="list-style-type: none"> • Preservation of existing trees will be undertaken in accordance with DEVB TC(W) 7/2015 and Guidelines for Tree Risk Assessment and Management Arrangement • Implement temporary traffic arrangement which control construction area to minimize landscape and visual impacts
EIA 3.9.1; EM&A Log 2.2	Construction of footbridge	Kong Nga Po Site	Air	<ul style="list-style-type: none"> • Regular inspection and maintenance of plant and equipment in good condition

				<ul style="list-style-type: none"> • Water spraying during loading and unloading of excavated materials • Regularly clean up stockpiles and debris to avoid accumulation of materials • Dusty materials exceeding 20 bags shall be stored in area sheltered on top and the three sides or covered entirely by impervious sheeting.
EIA 4.4.6; EM&A Log 3.2			Noise Control	<ul style="list-style-type: none"> • Regular inspection and maintenance of plant & equipment in good condition • Adopt of Quality Powered Mechanical Equipment (QPME) if possible
			Working in Restricted Hours	<ul style="list-style-type: none"> • Valid construction noise permit should be obtained and displayed on site • In case of non-compliance with the construction noise criteria, more frequent monitoring and action should be carried out
EIA 5.6.1.2; EM&A Log 4.2			Water Pollution Control	<ul style="list-style-type: none"> • Cover the stockpiles of construction materials to reduce the potential for water pollution • Provide wastewater treatment facilities prior to discharge of wastewater • Wastewater generated from surface runoff shall be treated prior to discharge
EIA 7.5.1.1;			Waste	<ul style="list-style-type: none"> • Cover stockpiles of C&D materials by impervious sheets to


EM&A Log 6.2			Management	<p>avoid wind-blown dust.</p> <ul style="list-style-type: none"> • Spray water on all dusty materials including C&D materials immediately prior to any loading transfer operation • Segregation and storage of different types of waste in different containers or skips to enhance reuse or recycling of materials and their proper disposal
EIA 7.5.1.4; EM&A Log 6.2			Chemical Waste	<ul style="list-style-type: none"> • Drip tray and chemical spillage kit shall be provided on site
EIA Table 10.11; EM&A Table 9.1			Landscape and Visual Impact	<ul style="list-style-type: none"> • Preservation of existing trees will be undertaken in accordance with DEVB TC(W) 7/2015 and Guidelines for Tree Risk Assessment and Management Arrangement • Implement temporary traffic arrangement which control construction area to minimize landscape and visual impacts

**EIA Ref/ EM&A Log/ Design Document Ref*

***Details of equipment, vehicles, plants, processes, technologies for the construction method*

Design and Construction of Kong Nga Po Police Training Facilities
Proactive Environmental Protection Proforma

Working Period: Mar 2024

Ref*	Proposed Construction Method	Location/Working Period	Anticipated Major Impacts	Recommended Mitigation Measures	Photo Records (Partial)
EIA 3.9.1; EM&A Log 2.2	Open cut excavation	Kong Nga Po Site	Dust impact	<ul style="list-style-type: none"> • Manual water spraying for dust suppression • Regular inspection and maintenance of plant and equipment in good condition • Cover stockpile with impervious sheets or grout • Provide wheel washing facility at site entrance 	 <p>By main contractor at KNP site</p>



--	--	--	--	--







By main contractor at KNP site



By subcontractor at KNP site

					 <p>By main contractor at KNP site</p>
<p>EIA 4.4.6; EM&A Log 3.2</p>			<p>Noise</p>	<ul style="list-style-type: none"> Regular inspection and maintenance of plant & equipment in good condition Deploy Quality Powered Mechanical Equipment (QPME) if possible Valid construction noise permit should be displayed at site entrance. 	 <p>By main contractor at KNP site</p>

					 <p data-bbox="1541 639 1939 671">By main contractor at KNP site</p>
<p data-bbox="203 687 376 815">EIA 9.7.1 and EM&A Log 8.3</p>			<p data-bbox="887 687 1111 719">Ecology Concern</p>	<ul data-bbox="1133 687 1518 1150" style="list-style-type: none"> • Provide training to workers about the conservative species • Provision of protective fence for the conservative species • Regular inspection for concerned vegetation and conservative species 	 <p data-bbox="1541 1121 1939 1153">By main contractor at KNP site</p>

					 <p>By subcontractor at KNP site</p>
EIA 3.9.1; EM&A Log 2.2	Soil Removal	Kong Nga Po Site	Air	<ul style="list-style-type: none"> • Deploy water bowser for regular water spraying to enhance dust suppression • Cover dusty materials with impervious sheets • Exposed slopes covered with waterproof layers such as tarpaulin sheets or grout to reduce the potential for sediment laden runoff entering the drainage system. 	 <p>By subcontractor at KNP site</p>

- The speed of the trucks within the site should be controlled to about 10km/hour in order to reduce adverse dust impacts and secure the safe movement around the site.



By main contractor at KNP site



By subcontractor at KNP site



--	--	--	--	--



By main contractor at KNP site



By main contractor at KNP site

					 <p>By subcontractor at KNP site</p>
<p>EIA 4.4.6; EM&A Log 3.2</p>			<p>Noise</p>	<ul style="list-style-type: none"> • Regular inspection and maintenance of plant & equipment in good condition • Deploy Quality Powered Mechanical Equipment (QPME) if possible • Noise insulating fabric adopted for excavator. 	 <p>By main contractor at KNP site</p>

--	--	--	--	--



By main contractor at KNP site



By main contractor at KNP site

EIA 5.6.1.2
and EM&A
Log 4.2

Water Quality

- Cover exposed slopes with impervious sheets or cement grout.
- Wastewater pumped out of the excavation areas shall be treated to remove suspended solid prior to discharge.
- Provide desilting/ sedimentation devices for wastewater treatment prior to discharge.
- Provide drip tray to prevent spillage of fuels



By main contractor at KNP site



By main contractor at KNP site



--	--	--	--	--





By main contractor at KNP site



By main contractor at KNP site

<p>EIA Table 10.11; EM&A Table 9.1</p>			<p>Landscape and Visual Impact</p>	<ul style="list-style-type: none"> • Preservation of existing trees will be undertaken in accordance with DEVB TC(W) 7/2015 and Guidelines for Tree Risk Assessment and Management Arrangement • Implement temporary traffic arrangement which control construction area to minimize landscape and visual impacts 	 <p>By main contractor at KNP site</p>
<p>EIA 3.9.1; EM&A Log 2.2</p>	<p>Construction of footings</p>	<p>Kong Nga Po Site</p>	<p>Air</p>	<ul style="list-style-type: none"> • Cover dusty materials with impervious sheets • Exposed slopes covered with waterproof layers such as tarpaulin sheets or grout to reduce the potential for sediment laden runoff entering 	

				<p>the drainage system.</p> <ul style="list-style-type: none"> • Provide wheel washing facility at site entrance 	By main contractor at KNP site
EIA 4.4.6; EM&A Log 3.2			Noise	<ul style="list-style-type: none"> • Valid construction noise permit should be obtained and displayed on site 	 <p>By main contractor at KNP site</p>
EIA 5.6.1.3 and EM&A Log 4.2			Water Quality	<ul style="list-style-type: none"> • Surface water from concrete batching areas and the rest of the site should be separated as far as possible. • Temporary drainage is free of obstruction. • Gullies are sealed to prevent silt or debris from entering the 	 <p>By subcontractor at KNP site</p>

drainage system.




By main contractor at KNP site



By main contractor at KNP site

<p>EIA 7.5.1.2 and EM&A Log 6.2</p>			<p>Waste Management</p>	<ul style="list-style-type: none"> • Segregation and storage of different types of waste in different containers or skips or stockpiles to enhance reuse or recycling of materials and their proper disposal • Sort non-inert C&D materials to recover any recyclable portions 	 <p>By main contractor at KNP site</p>  <p>By main contractor at KNP site</p>
---	--	--	-------------------------	--	--

					 <p>By main contractor at KNP site</p>
--	--	--	--	--	---

APPENDIX B
ACTION AND LIMIT LEVELS

Appendix B - Action and Limit Levels**Table B-1 Action and Limit Levels for 1-hour TSP**

Monitoring station	Action Level (ug/m ³)	Limit Level (ug/m ³)
AM1	308	500
AM2	311	

Table B-2 Action and Limit Levels for Construction Noise

Time Period	Action Level	Limit Level
0700-1900 hours on normal weekdays	When one documented complaint is received	75 dB(A)

Noted:

If works are to be carried during restricted hours, the conditions stipulated in the construction noise permit issued by the Noise Control Authority have to be followed.

**APPENDIX C
COPIES OF CALIBRATION
CERTIFICATES**



Calibration Certificate

Certificate No. : CSA33530

Page : 1 of 2

Information Provided by Customer

Customer : ETS - Testconsult Limited
Address : 8/F., Block B, Veristrong Industrial Centre, 34 - 36 Au Pui Wan Street, Fotan, Shatin, Hong Kong

Information of Unit-under-test (UUT)

Description : Sound Level Calibrator
Manufacturer : Castle
Type : GA607
Equipment I.D. : ET/EN/002/07
Serial No. : 038641

Laboratory Information

Lab. Ref. No. : Q/CAL/23/4006/I
Date of Calibration : 19-May-2023
Date of Issue : 19-May-2023
Procedure : CQS/002/A
Date of Receipt : 17-May-2023
Calibration Location : Calibration Laboratory

Calibration Condition

Ambient Temperature : (20 ± 3) °C
Stabilizing Time : 30 minutes
Ambient Pressure : (1000 ± 50) hPa
Relative Humidity : (50±20) %
Sampling : As received

Reference equipment

- Multi-function sound calibrator, ET/2801/01
- Measuring Amplifier, ET/2702/01/01
- Signal generator, ET/2503/01
- Reference Oscilloscope, ET/2502/01

Calibration specification

- To perform the calibration of sound level calibrator.

Calibration result

- The results are detailed on the subsequent pages.

Remarks

- The calibration results apply to the particular unit-under-test only.
- The values given in this calibration certificate only to the values measured at the time of test & any uncertainties quoted will not include allowance for the equipment long term drift, variations with environmental changes, vibration and shock during transportation, overloading, mis-handling, or the capability of any other laboratory to repeat the measurement

Calibrated By : Tony MA
(Technician)

Approved By: CHAN Chi Wai



Calibration Certificate

Certificate No. : CSA33530

Page : 2 of 2

Calibration Result:

1. Measured Sound Pressure Level:

Nominal Frequency (Hz)	Nominal Output Sound Pressure (dB)	Measured Output (dB)	Expanded Uncertainty (dB)	Coverage Factor
1000	94.0	94.1	0.13	2.0
1000	104.0	104.0	0.13	2.0

2. Actual Output Frequency:

Nominal Frequency (Hz)	Nominal Output Sound Pressure (dB)	Measured Output (Hz)	Expanded Uncertainty (Hz)	Coverage Factor
1000	94.0	1000.020	0.057	2.0
1000	104.0	1000.017	0.057	2.0

Remark:

- The uncertainty quoted is based on 95 % confidence level.
- Measured output are mean of three measurements.

End of certificate



Calibration Certificate

Certificate No. : CSA34546
Page : 1 of 3

Information Provided by Customer

Customer : ETS - Testconsult Limited
Address : 8/F., Block B, Veristrong Industrial Centre, 34 - 36 Au Pui Wan Street, Fotan, Shatin, Hong Kong

Information of Unit-under-test (UUT)

	Sound Level Meter	Microphone	Pre-amplifier
Manufacturer	RION	RION	RION
Type	NL-52	UC-59	NH-25
Equipment I.D. no.	ET/EN/003/17	-	-
Serial No.	00264519	03558	64644
Adaptors used	-	-	-
Resolution	0.1 dB	-	-

Laboratory Information

Lab. Ref. No. : Q/CAL/23/5141/I
Date of Calibration : 28-Jun-2023
Date of Issue : 28-Jun-2023
Procedure : CQS/001/A
Date of Receipt : 21-Jun-2023
Calibration Location : Calibration Laboratory

Calibration Condition

Ambient Temperature : (20 ± 3) °C
Stabilizing Time : 30 minutes
Ambient Pressure : (1000 ± 50) hPa
Relative Humidity : (50 ± 20) %
Sampling : As received

Reference equipment

- Multi-function sound calibrator, ET/2801/01
- Signal generator, ET/2503/01

Calibration specification

- To perform the calibration of linearity and frequency response by multi-function sound calibrator.

Calibration result

- The results are detailed on the subsequent pages.

Remarks

- The calibration results apply to the particular unit-under-test only.
- The values given in this calibration certificate only to the values measured at the time of test & any uncertainties quoted will not include allowance for the equipment long term drift, variations with environmental changes, vibration and shock during transportation, overloading, mis-handling, or the capability of any other laboratory to repeat the measurement.

Calibrated By : Tony MA
(Technician)

Approved By: CHAN Chi Wai



Calibration Certificate

Certificate No. : CSA34546

Page : 2 of 3

Calibration Result:

1 Reference Sound Pressure Level : (Unit in: dB)

Range / Mode			Reference Level	REF Frequency (kHz)	UUT Reading	Deviation	Expanded Uncertainty	Coverage Factor
A-Weighting	Self-cal	Before	94.0	1	93.7	-0.3	0.13	2.0
	Range	30 to 130	104.0		103.7	-0.3	0.13	2.0
	Mode	Fast	114.0		113.7	-0.3	0.13	2.0
A-Weighting	Self-cal	After	94.0	1	94.0	0.0	0.13	2.0
	Range	30 to 130	104.0		104.1	0.1	0.13	2.0
	Mode	Fast	114.0		114.1	0.1	0.13	2.0
	Self-cal	After	94.0	1	94.0	0.0	0.13	2.0
	Range	30 to 130	104.0		104.1	0.1	0.13	2.0
	Mode	Slow	114.0		114.1	0.1	0.13	2.0
C-Weighting	Self-cal	-	94.0	1	94.0	0.0	0.13	2.0
	Range	30 to 130	104.0		104.1	0.1	0.13	2.0
	Mode	Fast	114.0		114.0	0.0	0.13	2.0
	Self-cal	-	94.0	1	94.0	0.0	0.13	2.0
	Range	30 to 130	104.0		104.1	0.1	0.13	2.0
	Mode	Slow	114.0		114.0	0.0	0.13	2.0
Z-Weighting	Self-cal	-	94.0	1	94.0	0.0	0.13	2.0
	Range	30 to 130	104.0		104.1	0.1	0.13	2.0
	Mode	Fast	114.0		114.1	0.1	0.13	2.0
	Self-cal	-	94.0	1	94.0	0.0	0.13	2.0
	Range	30 to 130	104.0		104.1	0.1	0.13	2.0
	Mode	Slow	114.0		114.0	0.0	0.13	2.0

Remark:

- The uncertainty quoted is based on 95 % confidence level.
- UUT reading are mean of three measurements.
- Deviation = UUT Reading - Reference Level
- Laboratory reference multi-function sound calibrator was used to adjust the "Self cal" reading of UUT.



Calibration Certificate

Certificate No. : CSA34546

Page : 3 of 3

Calibration Result:

Acoustic Sensitivity and Frequency Response:

2 Frequency Response A-Weighting (Unit in: dB)

Range	Mode	Applied Level	Frequency (Hz)	Reference Level	UUT Reading	Deviation	Expanded Uncertainty	Coverage Factor
30 to 130	Fast	94	31.5	54.6	40.5	-14.1	0.29	2.6
			63	67.8	57.2	-10.6	0.22	2.3
			125	77.9	72.2	-5.7	0.13	2.0
			250	85.4	83.6	-1.8	0.12	2.0
			500	90.8	90.9	0.1	0.12	2.0
			1000 (Ref.)	94.0	94.0	0.0	0.13	2.0
			2000	95.1	94.0	-1.1	0.13	2.0
			4000	94.9	92.3	-2.6	0.13	2.0
			8000	92.9	85.4	-7.5	0.14	2.0
			12500	89.7	76.0	-13.7	0.14	2.0
16000	87.5	71.6	-15.9	0.16	2.0			

3 Frequency Response C-Weighting (Unit in: dB)

Range	Mode	Applied Level	Frequency (Hz)	Reference Level	UUT Reading	Deviation	Expanded Uncertainty	Coverage Factor
30 to 130	Fast	94	31.5	91.0	74.6	-16.4	0.22	2.3
			63	93.2	82.4	-10.8	0.15	2.0
			125	93.8	88.1	-5.7	0.15	2.0
			250	94.0	92.2	-1.8	0.14	2.0
			500	94.0	94.1	0.1	0.12	2.0
			1000 (Ref.)	94.0	94.0	0.0	0.13	2.0
			2000	93.7	92.6	-1.1	0.13	2.0
			4000	93.1	90.5	-2.6	0.13	2.0
			8000	91.0	83.5	-7.5	0.14	2.0
			12500	87.8	74.1	-13.7	0.16	2.0
16000	85.6	69.8	-15.8	0.20	2.2			

4 Frequency Response Z-Weighting (Unit in: dB)

Range	Mode	Applied Level	Frequency (Hz)	Reference Level	UUT Reading	Deviation	Expanded Uncertainty	Coverage Factor
30 to 130	Fast	94	31.5	94.0	77.6	-16.4	0.14	2.0
			63	94.0	83.2	-10.8	0.15	2.0
			125	94.0	88.3	-5.7	0.13	2.0
			250	94.0	92.2	-1.8	0.14	2.0
			500	94.0	94.0	0.0	0.12	2.0
			1000 (Ref.)	94.0	94.0	0.0	0.13	2.0
			2000	94.0	92.8	-1.2	0.13	2.0
			4000	94.0	91.3	-2.7	0.13	2.0
			8000	94.0	86.4	-7.6	0.14	2.0
			12500	94.0	80.7	-13.3	0.14	2.0
16000	94.0	79.4	-14.6	0.14	2.0			

Remark:

- Signal level at 1000 Hz is set as indication of reference sound pressure level.
- The uncertainty quoted is based on 95 % confidence level with coverage factor k=2.0.
- UUT reading are mean of three measurements.
- Deviation = UUT Reading - Reference Level

End of certificate

Certificate of Calibration

Calibration Certification Information

Cal. Date: January 15, 2024	Rootsmeter S/N: 438320	Ta: 295 °K
Operator: Jim Tisch		Pa: 756.4 mm Hg
Calibration Model #: TE-5025A	Calibrator S/N: 4228	

Run	Vol. Init (m3)	Vol. Final (m3)	ΔVol. (m3)	ΔTime (min)	ΔP (mm Hg)	ΔH (in H2O)
1	1	2	1	1.4400	3.3	2.00
2	3	4	1	1.0250	6.4	4.00
3	5	6	1	0.9240	8.0	5.00
4	7	8	1	0.8780	8.9	5.50
5	9	10	1	0.7230	12.8	8.00

Data Tabulation

Vstd (m3)	Qstd (x-axis)	$\sqrt{\Delta H \left(\frac{Pa}{Pstd} \right) \left(\frac{Tstd}{Ta} \right)}$ (y-axis)	Va	Qa (x-axis)	$\sqrt{\Delta H \left(\frac{Ta}{Pa} \right)}$ (y-axis)
1.0010	0.6951	1.4180	0.9956	0.6914	0.8832
0.9969	0.9726	2.0054	0.9915	0.9674	1.2490
0.9948	1.0766	2.2421	0.9894	1.0708	1.3964
0.9936	1.1316	2.3515	0.9882	1.1256	1.4646
0.9884	1.3671	2.8361	0.9831	1.3597	1.7664
QSTD	m=	2.11633	QA	m=	1.32521
	b=	-0.04857		b=	-0.03025
	r=	0.99987		r=	0.99987

Calculations

Vstd= $\Delta Vol \left(\frac{Pa - \Delta P}{Pstd} \right) \left(\frac{Tstd}{Ta} \right)$	Va= $\Delta Vol \left(\frac{Pa - \Delta P}{Pa} \right)$
Qstd= $Vstd / \Delta Time$	Qa= $Va / \Delta Time$
For subsequent flow rate calculations:	
Qstd= $1/m \left(\left(\sqrt{\Delta H \left(\frac{Pa}{Pstd} \right) \left(\frac{Tstd}{Ta} \right)} \right) - b \right)$	Qa= $1/m \left(\left(\sqrt{\Delta H \left(\frac{Ta}{Pa} \right)} \right) - b \right)$

Standard Conditions

Tstd:	298.15 °K
Pstd:	760 mm Hg
Key	
ΔH:	calibrator manometer reading (in H2O)
ΔP:	rootsmeter manometer reading (mm Hg)
Ta:	actual absolute temperature (°K)
Pa:	actual barometric pressure (mm Hg)
b:	intercept
m:	slope

RECALIBRATION

US EPA recommends annual recalibration per 1998 40 Code of Federal Regulations Part 50 to 51, Appendix B to Part 50, Reference Method for the Determination of Suspended Particulate Matter in the Atmosphere, 9.2.17, page 30



東業德勤測試顧問有限公司 ETS-TESTCONSULT LTD.™

8/F Block B,
Verlstrong Industrial Centre,
34-36 Au Pul Wan Street,
Fo Tan, Hong Kong

T: +852 2695 8318
F: +852 2695 3944
E: etl@ets-testconsult.com
W: www.ets-testconsult.com

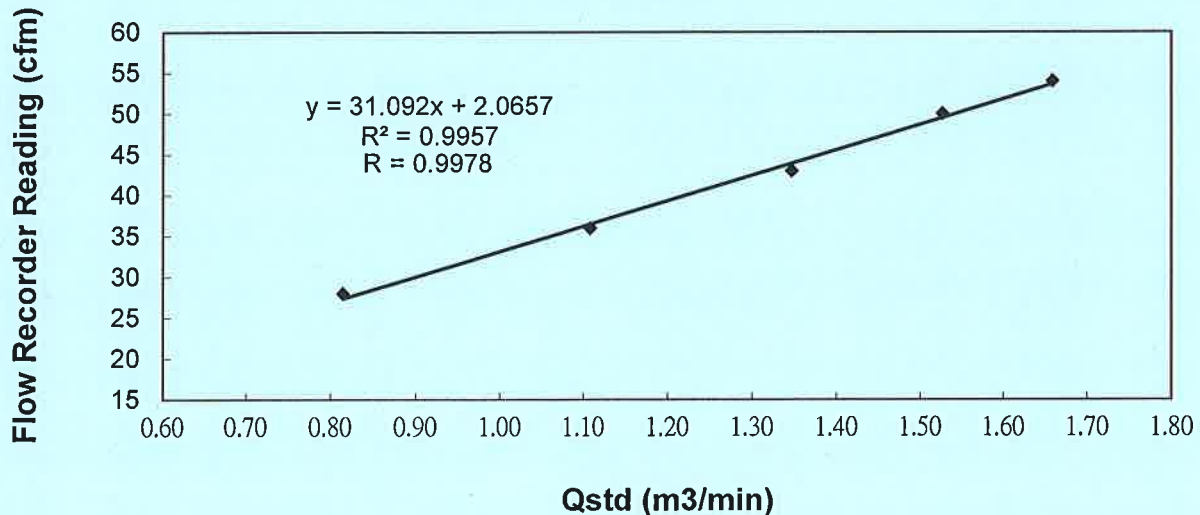
TEST REPORT

Calibration Report of High Volume Air Sampler

Manufacturer : Graseby GMW **Date of Calibration** : 19 February 2024
Serial No. : 1180 (ET / EA / 003 / 04) **Calibration Due Date** : 18 April 2024
Method : Based on Operations Manual for the 5-point calibration using standard calibration kit
 manufactured by Tisch TE-5025 A

Results :	Flow recorder reading (cfm)	54	50	43	36	28
	Qstd (Actual flow rate, m ³ /min)	1.66	1.53	1.35	1.11	0.81
	Pressure : 761.39 mm Hg	Temp. : 296 K				

**Sampler 1180 Calibration Curve
Site: Tuen Mun (TM-RA2)**



Acceptance Criteria : Correlation coefficient (r) of the calibration curve greater than 0.990 after a 5-point calibration

The high volume sampler complies* / ~~does not comply*~~ with the specified requirements and is deemed acceptable* / unacceptable* for use.

Calibrated by : MAK, Kei Wai
 MAK, Kei Wai
 (Assistant Supervisor)

Checked by : LAU, Chi Leung
 LAU, Chi Leung
 (Environmental Team Leader)

- END OF REPORT -



TEST REPORT

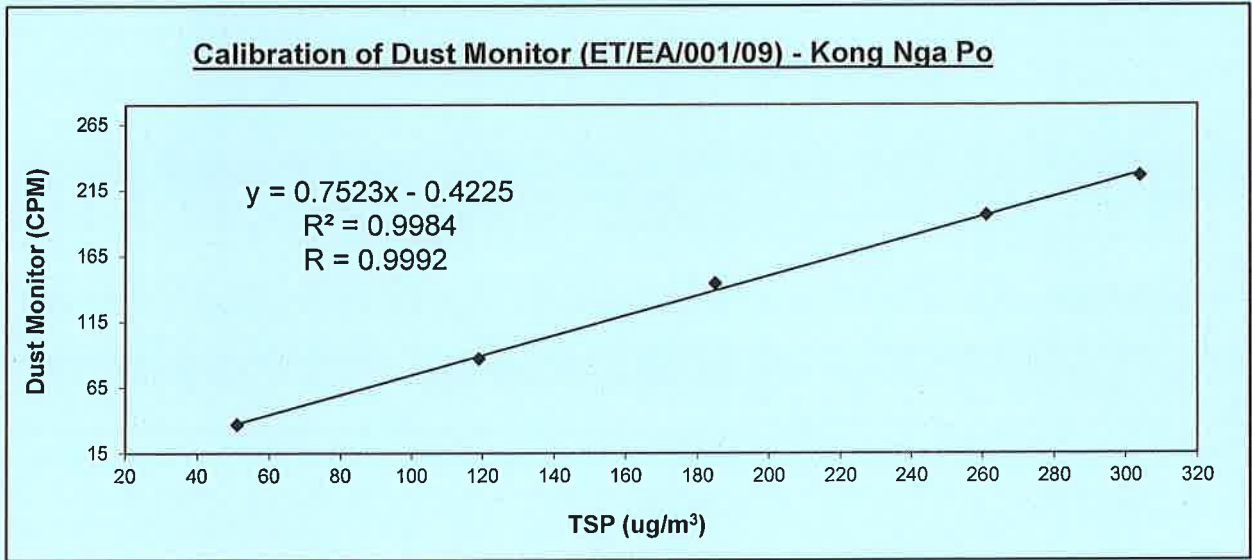
**Internal Calibration Report
of
Dust Monitor**

Manufacturer : SIBATA (LD-3B) Date of Calibration : 26 January 2024

Serial No. : 155331 (ET/EA/001/09) Calibration Due Date : 25 April 2024

Method : Parallel measurement (Five-point calibration) by placing the Dust Monitor and High Volume Air Samper together under the same environmental condition

Results :	Dust Monitor (CPM)	37	87	144	196	226
	TSP (ug/m ³)	51	119	185	261	304
	High Volume Air Sampler Serial No.: 1180	Calibration Due Date: 19 February 2024				



Acceptance Criteria : Correlation coefficient (R) of the calibration curve greater than 0.990 after a five-point calibration

The Dust Trak Monitor complies * / ~~does not comply~~ * with the internal calibration procedures and is deemed acceptable * / unacceptable * for use.

Calibrated by :
CHENG, Hei Man
(Technician)

Checked by :
LAU, Chi Leung
(Environmental Team Leader)



TEST REPORT

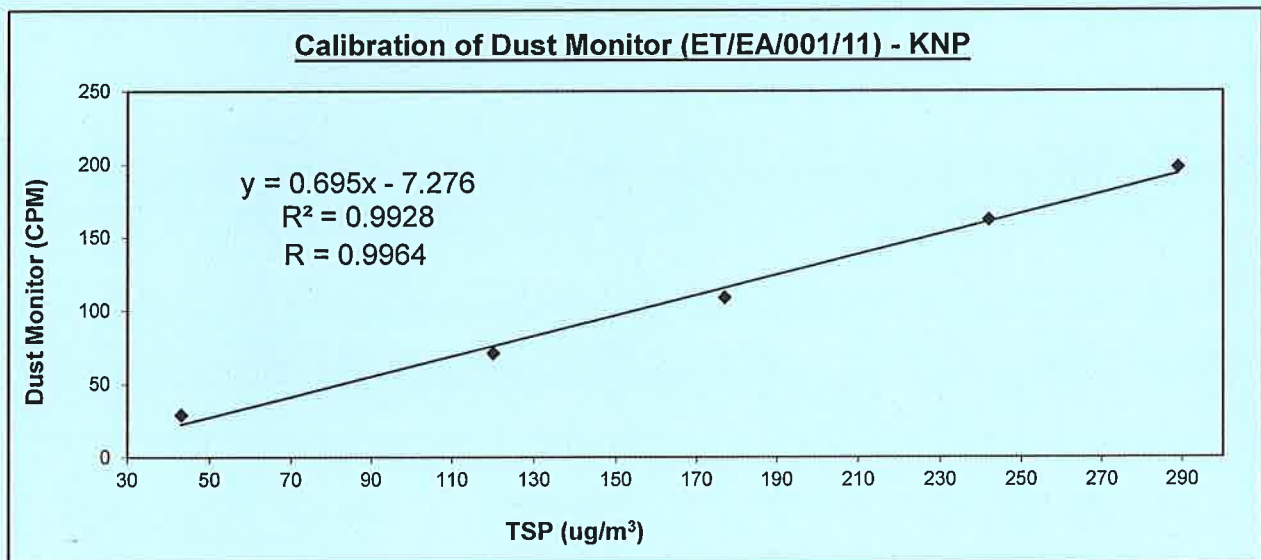
Internal Calibration Report
of
Dust Monitor

Manufacturer : SIBATA (LD-3B) Date of Calibration : 26 January 2024

Serial No. : 255863 (ET/EA/001/11) Calibration Due Date : 25 April 2024


Method : Parallel measurement (Five-point calibration) by placing the Dust Monitor and High Volume Air Samper together under the same environmental condition

Results	Dust Monitor (CPM)	29	71	109	162	198
	TSP (ug/m ³)	43	120	177	242	289
	High Volume Air Sampler Serail No.:1180	Calibration Due Date: 19 February 2024				



Acceptance Criteria : Correlation coefficient (R) of the calibration curve greater than 0.990 after a five-point calibration

The Dust Trak Monitor complies * / ~~does not comply~~ * with the internal calibration procedures and is deemed acceptable * / unacceptable * for use.

Calibrated by : 
CHENG, Hei Man
(Technician)

Checked by : 
LAU, Chi Leung
(Environmental Team Leader)

**APPENDIX D
ENVIRONMENTAL MONITORING
SCHEDULES**

**Environmental Team for Site Formation and Infrastructure Works for Police Facilities in Kong Nga Po
Impact Air Quality and Noise Monitoring Schedule
March-2024**

Sunday	Monday	Tuesday	Wednesday	Thursday	Friday	Saturday
25-Feb	26-Feb	27-Feb	28-Feb	29-Feb	1-Mar	2-Mar
	1-hr TSP x3 (AM1, AM2) NM (NM9 to NM14)				1-hr TSP x3 (AM1, AM2)	
3-Mar	4-Mar	5-Mar	6-Mar	7-Mar	8-Mar	9-Mar
				1-hr TSP x3 (AM1, AM2) NM (NM9 to NM14)		
10-Mar	11-Mar	12-Mar	13-Mar	14-Mar	15-Mar	16-Mar
			1-hr TSP x3 (AM1, AM2) NM (NM9 to NM14)			
17-Mar	18-Mar	19-Mar	20-Mar	21-Mar	22-Mar	23-Mar
		1-hr TSP x3 (AM1, AM2) NM (NM9 to NM14)				
24-Mar	25-Mar	26-Mar	27-Mar	28-Mar	29-Mar	30-Mar
	1-hr TSP x3 (AM1, AM2) NM (NM9 to NM14)			1-hr TSP x3 (AM1, AM2)		
31-Mar	1-Apr	2-Apr	3-Apr	4-Apr	5-Apr	6-Apr
			1-hr TSP x3 (AM1, AM2) NM (NM9 to NM14)			

**Environmental Team for Site Formation and Infrastructure Works for Police Facilities in Kong Nga Po
Impact Air Quality and Noise Monitoring Schedule
April-2024**

Sunday	Monday	Tuesday	Wednesday	Thursday	Friday	Saturday
31-Mar	1-Apr	2-Apr	3-Apr	4-Apr	5-Apr	6-Apr
			1-hr TSP x3 (AM1, AM2) NM (NM9 to NM14)			
7-Apr	8-Apr	9-Apr	10-Apr	11-Apr	12-Apr	13-Apr
		1-hr TSP x3 (AM1, AM2) NM (NM9 to NM14)				
14-Apr	15-Apr	16-Apr	17-Apr	18-Apr	19-Apr	20-Apr
1-hr TSP x3 (AM1, AM2) NM (NM9 to NM14)					1-hr TSP x3 (AM1, AM2)	
21-Apr	22-Apr	23-Apr	24-Apr	25-Apr	26-Apr	27-Apr
				1-hr TSP x3 (AM1, AM2) NM (NM9 to NM14)		
28-Apr	29-Apr	30-Apr	1-May	2-May	3-May	4-May
		1-hr TSP x3 (AM1, AM2) NM (NM9 to NM14)				

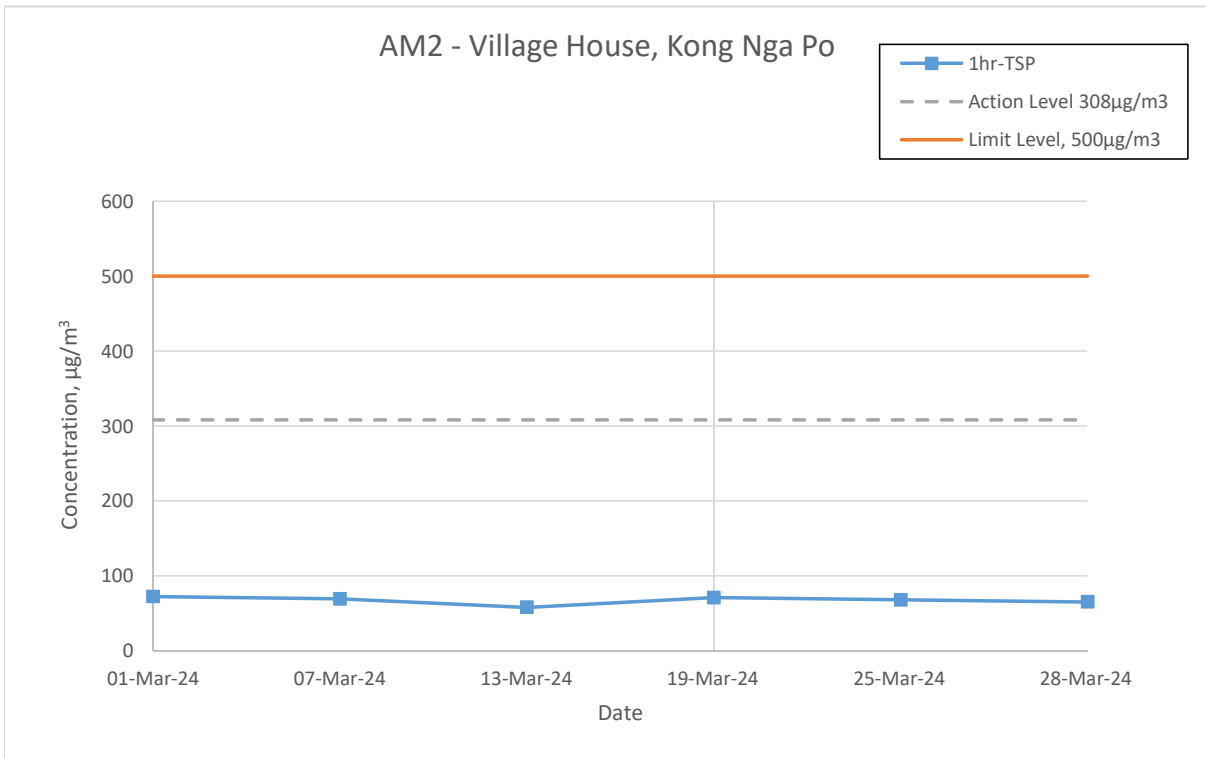
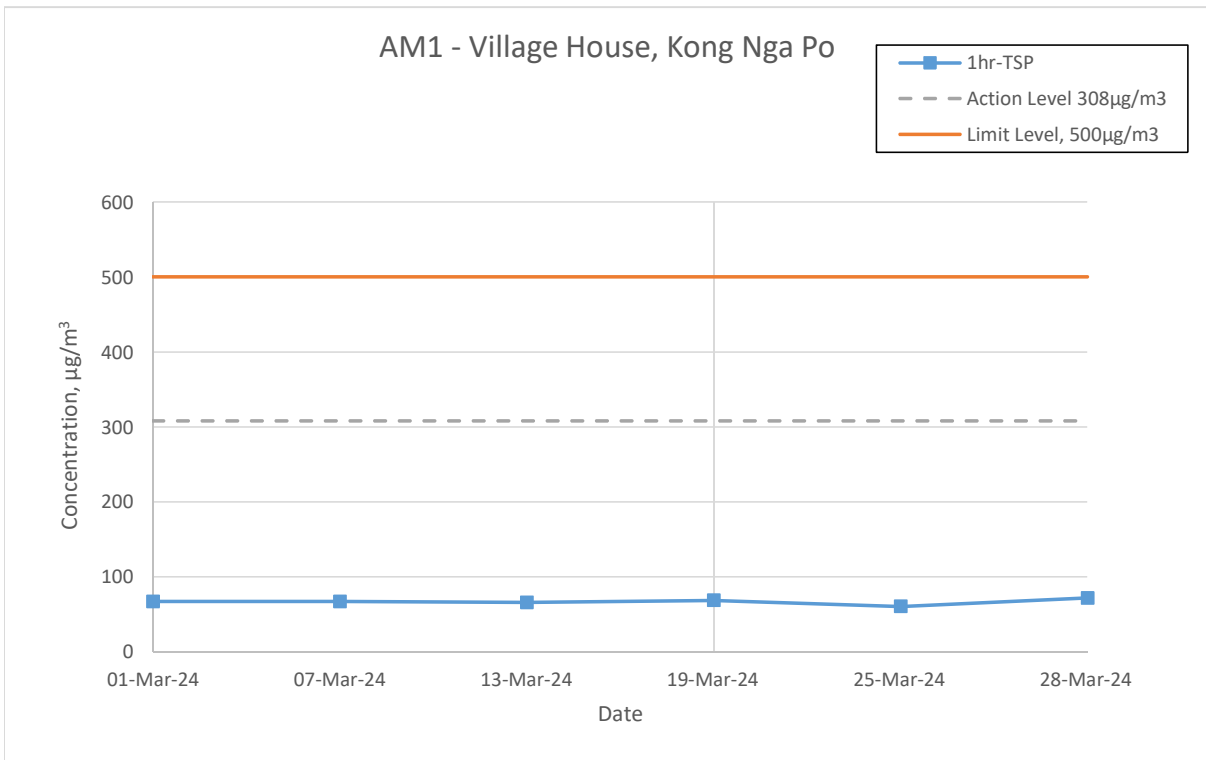
**APPENDIX E
AIR QUALITY MONITORING RESULTS
AND GRAPHICAL PRESENTATION**

Appendix E - 1-hour TSP Monitoring Results

Location AM1 - Village House, Kong Nga Po			
Date	Time	Weather	Particulate Concentration ($\mu\text{g}/\text{m}^3$)
01-Mar-24	10:15	Cloudy	67
	13:30		70
	14:30		70
07-Mar-24	9:50	Cloudy	67
	10:50		63
	13:30		70
13-Mar-24	8:45	Fine	66
	9:45		62
	10:45		68
19-Mar-24	8:40	Cloudy	68
	9:40		66
	10:40		70
25-Mar-24	9:50	Fine	61
	10:50		55
	13:30		63
28-Mar-24	13:00	Fine	72
	14:00		69
	15:00		69
		Minimum	55
		Maximum	72
		Average	66

Location AM2 - Village House, Kong Nga Po			
Date	Time	Weather	Particulate Concentration ($\mu\text{g}/\text{m}^3$)
01-Mar-24	10:25	Cloudy	72
	13:40		74
	14:40		71
07-Mar-24	10:00	Cloudy	69
	11:00		78
	13:30		80
13-Mar-24	9:00	Fine	58
	10:00		59
	11:00		62
19-Mar-24	9:00	Cloudy	71
	10:00		74
	11:00		74
25-Mar-24	10:00	Fine	68
	11:00		76
	13:30		78
28-Mar-24	13:00	Fine	65
	14:00		67
	15:00		65
		Minimum	58
		Maximum	80
		Average	70

1-hr TSP Concentration Levels



**APPENDIX F
NOISE MONITORING RESULTS AND
GRAPHICAL PRESENTATION**

Appendix F -Noise Monitoring Results

Location NM9 - Village House, Kong Nga Po									
Date	Weather	Wind Speed (m/s)	Time	Unit: dB(A) (5-min)			Average	Limit Level	Baseline
				L _{eq}	L ₁₀	L ₉₀	L _{eq}	L _{eq}	L _{eq}
07-Mar-24	Cloudy	0.3	13:35	57.3	59.7	53.4	60.1	75.0	55.9
				57.8	60.3	53.6			
				62.5	66.4	55.3			
				61.6	65.6	54.9			
				58.9	61.6	53.4			
				60.0	62.8	55.8			
13-Mar-24	Fine	1.2	9:18	60.5	63.2	56.2	61.3	75.0	55.9
				60.9	63.5	56.4			
				59.5	62.4	55.3			
				61.7	64.0	57.3			
				62.7	66.1	54.7			
				61.9	64.0	57.4			
19-Mar-24	Cloudy	0.2	14:30	58.4	59.7	55.8	58.4	75.0	55.9
				59.1	60.6	56.4			
				59.3	60.8	56.7			
				57.7	59.1	54.6			
				57.4	58.8	54.4			
				57.9	59.0	54.7			
25-Mar-24	Fine	0.3	14:35	50.8	53.9	40.9	52.9	75.0	55.9
				51.4	52.8	46.9			
				55.1	57.7	47.8			
				54.7	58.6	45.9			
				53.0	56.0	45.9			
				49.9	53.1	44.3			

Location NM10 - Village House, Kong Nga Po									
Date	Weather	Wind Speed (m/s)	Time	Unit: dB(A) (5-min)			Average	Limit Level	Baseline
				L _{eq}	L ₁₀	L ₉₀	L _{eq}	L _{eq}	L _{eq}
07-Mar-24	Cloudy	0.3	14:08	55.0	57.2	51.7	61.3	75.0	52.8
				62.1	66.0	51.2			
				62.1	66.5	50.2			
				62.5	65.9	52.2			
				62.2	65.6	56.6			
				60.6	64.3	55.6			
13-Mar-24	Fine	0.3	8:45	60.3	63.4	54.7	59.5	75.0	52.8
				59.6	61.3	55.1			
				57.2	59.2	54.8			
				57.2	58.8	55.1			
				59.7	62.9	54.4			
				61.5	64.2	55.4			
19-Mar-24	Cloudy	0.2	8:40	55.7	58.0	52.8	56.7	75.0	52.8
				56.2	58.4	53.3			
				57.1	59.0	54.0			
				57.2	59.3	54.2			
				56.9	58.8	53.8			
				57.0	58.9	54.0			
25-Mar-24	Fine	0.2	9:50	57.2	61.7	50.5	57.0	75.0	52.8
				58.2	62.8	51.0			
				55.9	57.8	52.6			
				56.2	58.2	51.7			
				57.9	62.8	51.0			
				55.9	57.8	52.7			

Location NM11 - Village House, Kong Nga Po

Date	Weather	Wind Speed (m/s)	Time	Unit: dB(A) (5-min)			Average	Limit Level	Baseline
				L _{eq}	L ₁₀	L ₉₀	L _{eq}	L _{eq}	L _{eq}
07-Mar-24	Cloudy	0.4	14:44	50.1	52.6	45.6	48.9	75.0	46.4
				49.1	51.8	44.9			
				50.2	53.5	44.1			
				48.3	51.5	42.7			
				46.2	49.1	42.2			
				48.6	52.2	43.7			
13-Mar-24	Fine	0.5	9:57	51.3	54.4	49.3	57.8	75.0	46.4
				62.2	63.8	48.6			
				61.3	62.4	49.4			
				54.4	58.2	46.4			
				50.6	52.0	45.6			
				50.3	52.9	45.9			
19-Mar-24	Cloudy	0.2	14:40	48.8	50.2	45.8	48.3	75.0	46.4
				49.0	50.5	46.1			
				49.2	50.7	46.4			
				47.1	48.8	44.9			
				47.3	48.9	45.1			
				47.7	49.3	45.6			
25-Mar-24	Fine	0.3	13:55	49.0	50.6	42.1	46.5	75.0	46.4
				44.1	45.4	41.3			
				46.5	47.5	43.6			
				44.9	46.5	40.7			
				44.4	47.6	40.1			
				47.6	48.9	46.0			

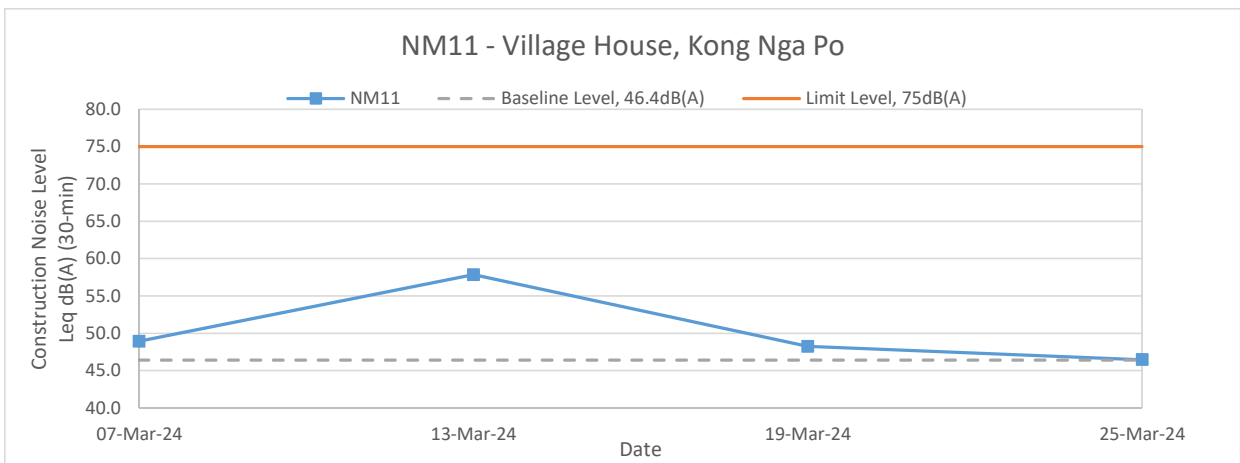
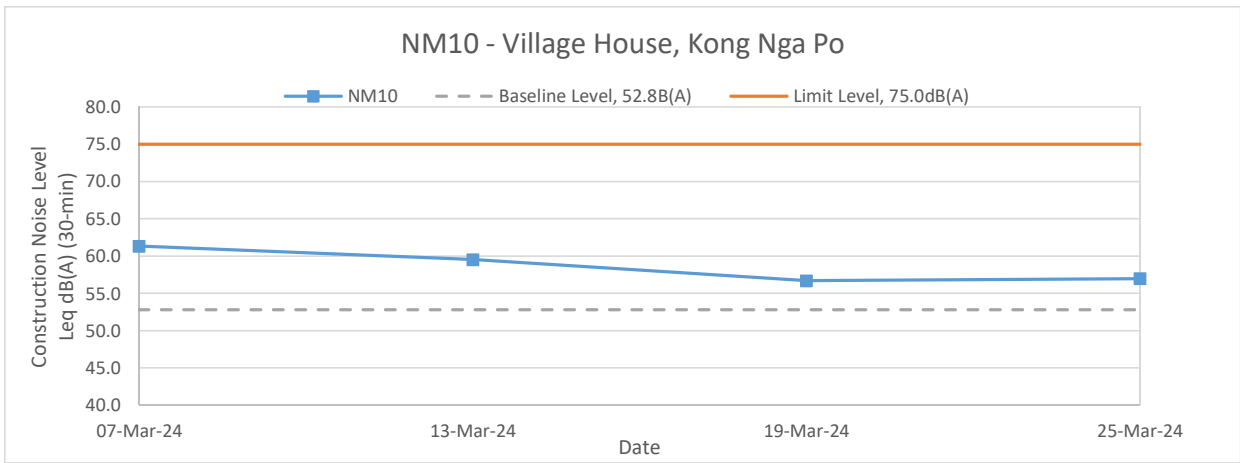
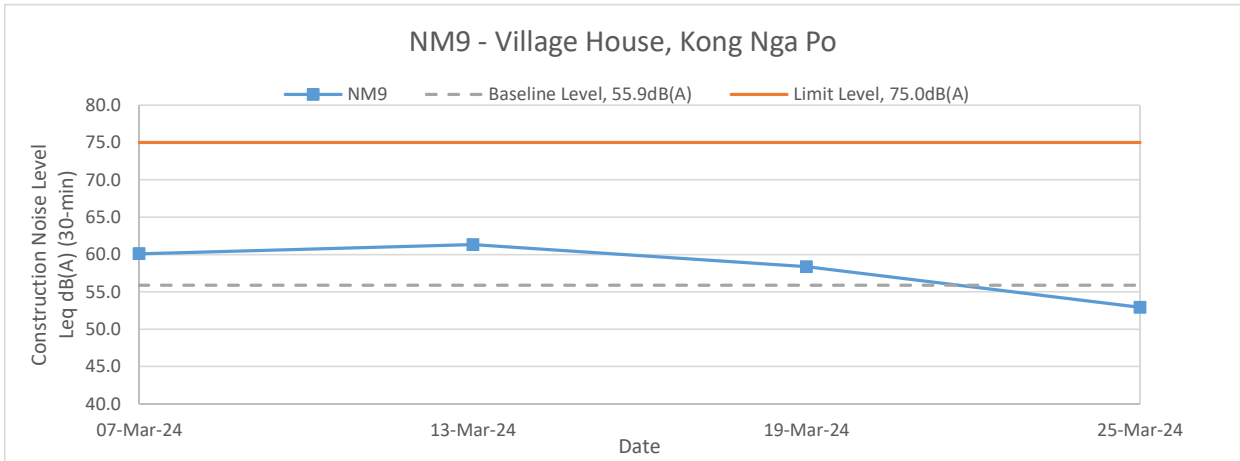
Location NM12 - Village House, Kong Nga Po

Date	Weather	Wind Speed (m/s)	Time	Unit: dB(A) (5-min)			Average	Limit Level	Baseline
				L _{eq}	L ₁₀	L ₉₀	L _{eq}	L _{eq}	L _{eq}
07-Mar-24	Cloudy	0.2	15:25	46.4	48.0	43.2	46.5	75.0	54.7
				46.5	48.3	43.4			
				45.8	47.7	42.6			
				45.5	47.4	42.3			
				47.2	48.8	44.0			
				47.4	49.0	44.4			
13-Mar-24	Fine	0.2	9:00	47.7	49.4	43.8	48.4	75.0	54.7
				47.6	49.2	43.6			
				48.0	49.6	44.2			
				48.8	50.2	45.1			
				48.9	50.6	45.4			
				49.2	51.3	46.2			
19-Mar-24	Cloudy	0.2	9:00	50.3	51.9	47.7	50.6	75.0	54.7
				50.1	51.7	47.5			
				50.6	52.1	47.9			
				51.1	52.7	48.1			
				51.4	52.9	48.4			
				49.7	51.2	47.3			
25-Mar-24	Fine	0.2	10:00	43.8	45.0	39.7	47.6	75.0	54.7
				45.8	47.7	42.6			
				44.2	46.5	40.9			
				49.8	52.0	46.2			
				51.3	54.4	49.3			
				44.4	45.7	40.8			

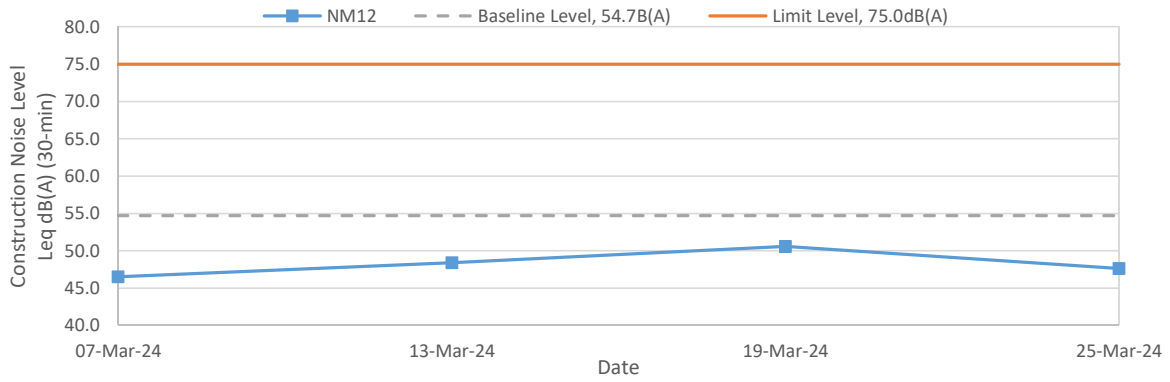
Location NM13 - Village House, Kong Nga Po									
Date	Weather	Wind Speed (m/s)	Time	Unit: dB(A) (5-min)			Average	Limit Level	Baseline
				L _{eq}	L ₁₀	L ₉₀			
07-Mar-24	Cloudy	0.2	13:40	51.4	53.0	46.9	49.9	75.0	61.3
				49.8	52.0	46.2			
				50.5	51.3	45.5			
				50.0	51.2	45.5			
				48.7	50.4	44.9			
				47.9	50.7	43.7			
13-Mar-24	Fine	0.2	9:40	56.7	58.4	54.0	57.3	75.0	61.3
				57.1	58.6	54.3			
				57.3	58.9	54.5			
				56.9	58.6	54.1			
				57.8	59.2	54.8			
				57.9	59.5	54.9			
19-Mar-24	Cloudy	0.2	13:40	54.7	56.4	51.4	55.4	75.0	61.3
				55.3	56.9	52.0			
				55.4	57.1	52.3			
				54.9	56.8	51.9			
				55.8	57.2	52.5			
				56.1	57.7	52.9			
25-Mar-24	Fine	0.2	14:10	57.2	59.2	54.8	63.0	75.0	61.3
				61.2	61.9	45.1			
				65.7	68.0	63.3			
				62.9	67.0	42.6			
				64.5	66.1	61.1			
				61.9	64.0	57.4			

Location NM14 - Village House, near Man Kam To Road									
Date	Weather	Wind Speed (m/s)	Time	Unit: dB(A) (5-min)			Average	Limit Level	Baseline
				L _{eq}	L ₁₀	L ₉₀			
07-Mar-24	Cloudy	0.2	13:30	45.4	47.2	41.4	45.1	75.0	59.6
				44.7	46.8	41.1			
				44.2	46.5	40.9			
				45.8	47.6	41.7			
				45.6	47.4	41.5			
				44.9	47.0	41.1			
13-Mar-24	Fine	0.2	10:20	43.8	45.0	39.7	44.6	75.0	59.6
				44.3	45.5	40.6			
				44.4	45.7	40.8			
				45.2	46.6	42.4			
				45.5	46.8	42.6			
				43.9	44.8	39.9			
19-Mar-24	Cloudy	0.2	13:30	42.8	44.0	39.2	43.7	75.0	59.6
				43.0	44.3	39.6			
				43.5	44.9	40.1			
				44.2	45.7	41.1			
				44.4	45.9	41.4			
				43.9	45.2	40.8			
25-Mar-24	Fine	0.2	13:30	46.5	48.3	43.4	47.0	75.0	59.6
				43.0	44.3	39.6			
				43.9	45.2	40.8			
				49.7	51.2	47.2			
				49.2	51.8	45.0			
				45.8	48.0	43.3			

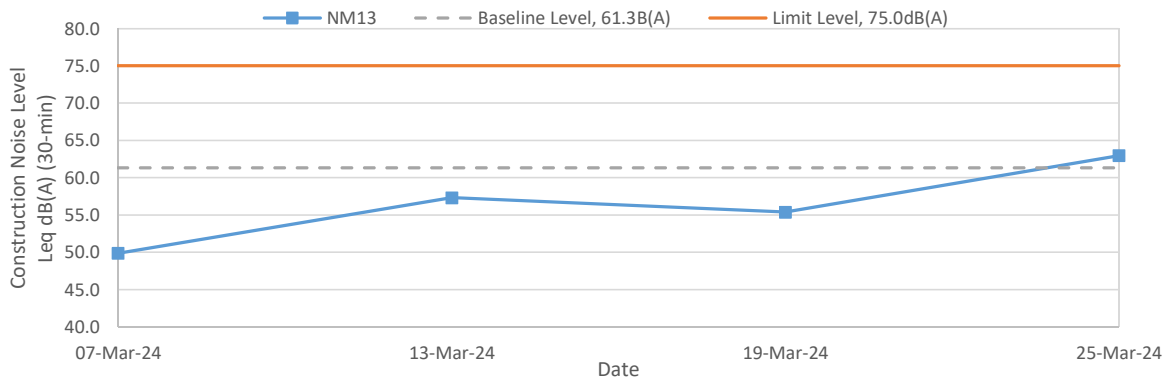
Noise Levels



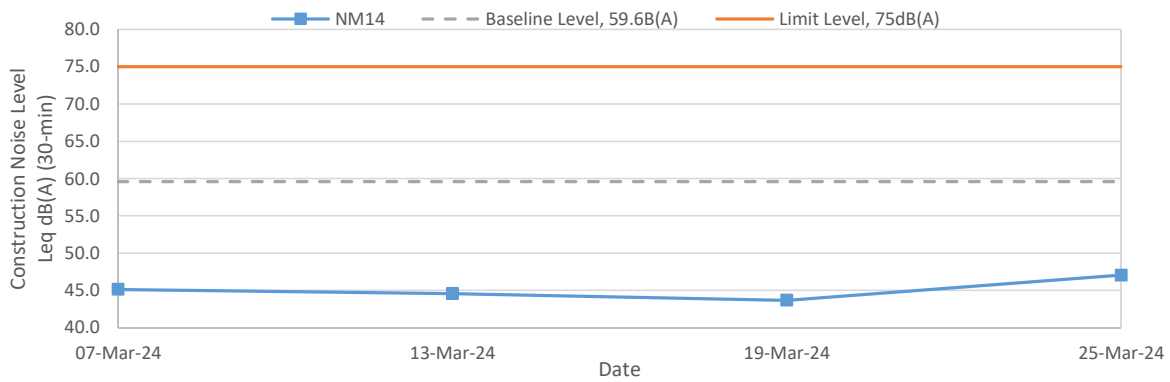
NM12 - Village House, Kong Nga Po



NM13 - Village House, Kong Nga Po



NM14 - Village House, Kong Nga Po



APPENDIX G
WEATHER CONDITION

**Appendix G –
General Weather Conditions during the Monitoring Period March 2024**

Date March	Mean Pressure (hPa)	Air Temperature			Mean Dew Point Temperature (deg. C)	Mean Relative Humidity (%)	Mean Amount of Cloud (%)	Total Rainfall (mm)
		Maximum (deg. C)	Mean (deg. C)	Minimum (deg. C)				
1	1021.2	16.2	13.3	10.4	8.2	72	88	Trace
2	1022.2	14.1	12	9.6	7.5	74	88	0.3
3	1017.3	18.1	16.1	13.9	12.9	81	88	0.2
4	1012.3	22.9	19.7	17.3	18.2	91	88	1.4
5	1008.8	26.8	24.3	22.1	22	87	88	Trace
6	1010.6	26.5	22.9	20.1	20.2	85	87	0.1
7	1016.6	20.2	18.7	17.1	13.6	72	88	Trace
8	1018.8	22.4	18.8	15.7	11.8	64	69	0.2
9	1019.4	19.1	16.6	15.1	11.7	73	88	2.1
10	1021	16.8	16	15.3	13.2	83	90	4.6
11	1018.9	18.6	17.2	16	15.7	91	82	11.7
12	1018.8	24	19.3	15.6	11.4	61	6	-
13	1018.6	21.2	19.4	17.7	12.8	66	70	Trace
14	1017.3	22	19.8	18.6	14.4	71	87	-
15	1017.2	21.3	20.2	19.5	16.5	79	88	-
16	1017.8	22.4	20.7	19.5	18.6	88	91	Trace
17	1016.4	26.8	23.1	20.7	20.5	86	68	-
18	1016.2	23	21	19.8	19.6	92	83	0.6
19	1019.5	24.6	21.2	19.5	15	69	65	0.3
20	1022.4	24.3	20.8	18.3	11.2	54	41	-
21	1017.9	23.8	20.7	18.4	13.7	65	57	Trace
22	1013.3	25.9	22.5	20.4	19.4	83	86	Trace
23	1012.8	29.1	24.7	22.1	21.7	84	86	-
24	1014.7	31.5	26.4	24.5	22	77	65	-
25	1014.5	28.9	25.9	23.8	22	79	61	-
26	1017	30.3	26.2	23.7	22	79	54	-
27	1018.5	25.1	22.4	20.8	19	82	85	Trace
28	1013.9	27.9	24.7	22.4	21.2	82	86	-
29	1013.8	30	25.5	23	21.8	81	88	Trace
30	1013.5	30.8	26.4	24.3	22.7	80	80	Trace
31	1011.1	27.8	27.1	26	24.1	84	88	0.1
Mean/Total	1016.5	23.9	21.1	19.1	16.9	78	77	21.6
Normal*	1016.1	21.9	19.5	17.6	16.1	82	77	75.3

* The above information was extracted from the daily weather summary by Hong Kong Observatory.

**APPENDIX H
ECOLOGICAL MONITORING RESULTS**

Post-transplantation monitoring records for
transplanted flora species
(March 2024)

Contract No.: SS K509
Design and Construction of
Kong Nga Po Police Training Facilities

Monitoring and Maintenance Works Report

INSPECTION DATE: 30 MARCH 2024

REPORT DATE: 30 MARCH 2024



PREPARED BY:
Lau Siu Yeung, Andy
(UKAA PR5206)

Version: 00

Template of Post-transplantation Monitoring Checklist
Design and Construction of Kong Nga Po Police Training Facilities

Audit Ref. No. _____

Contract SS K509

Inspected By Lau Siu Yeung (Andy)

Inspection Date 30/03/2024

Time Period 09:00 to 13:00

Part A Weather

Condition Sunny Fine Overcast Drizzle Rain Storm Hazy

Temperature 26.4 °C

Humidity High (RH>90%) Moderate (90%>RH>50%) Low (RH<50%)

Wind Calm Light Breeze Strong

Part B

	N/A or not observed	Yes	No	Follow-up	N/C	Remarks
1. <u>Cycadfern <i>Brainea insignis</i></u>						
1.1 Are the plants' health conditions satisfactory?	<input type="checkbox"/>	<input checked="" type="checkbox"/>	<input type="checkbox"/>	<input type="checkbox"/>	<input type="checkbox"/>	_____
1.2 Are transplanted plants on site protected carefully?	<input type="checkbox"/>	<input checked="" type="checkbox"/>	<input type="checkbox"/>	<input type="checkbox"/>	<input type="checkbox"/>	_____
1.3 Are the temporary protective fence properly erected and maintained?	<input type="checkbox"/>	<input checked="" type="checkbox"/>	<input type="checkbox"/>	<input type="checkbox"/>	<input type="checkbox"/>	_____
1.4 Are the plant protection zone set 1m from the plants?	<input type="checkbox"/>	<input checked="" type="checkbox"/>	<input type="checkbox"/>	<input type="checkbox"/>	<input type="checkbox"/>	_____
1.5 Are all grassed and planted area kept free from weeds/unwanted plants?	<input type="checkbox"/>	<input checked="" type="checkbox"/>	<input type="checkbox"/>	<input type="checkbox"/>	<input type="checkbox"/>	_____
1.6 Is compaction of the soil avoided for the plants?	<input type="checkbox"/>	<input checked="" type="checkbox"/>	<input type="checkbox"/>	<input type="checkbox"/>	<input type="checkbox"/>	_____
1.7 Are litter/ unwanted material removed within the planting area?	<input type="checkbox"/>	<input checked="" type="checkbox"/>	<input type="checkbox"/>	<input type="checkbox"/>	<input type="checkbox"/>	_____
1.8 Are equipment or stockpile placed outside the protection zone?	<input type="checkbox"/>	<input checked="" type="checkbox"/>	<input type="checkbox"/>	<input type="checkbox"/>	<input type="checkbox"/>	_____
1.9 Are soil, debris or construction materials deposited around and against the trunk of a plant as this causes bark damage avoided?	<input type="checkbox"/>	<input checked="" type="checkbox"/>	<input type="checkbox"/>	<input type="checkbox"/>	<input type="checkbox"/>	_____
1.10 Are fixings driven into plants avoided?	<input type="checkbox"/>	<input checked="" type="checkbox"/>	<input type="checkbox"/>	<input type="checkbox"/>	<input type="checkbox"/>	_____
1.11 Are the plants used for anchoring or winching purposes or for the display of signs avoided?	<input type="checkbox"/>	<input checked="" type="checkbox"/>	<input type="checkbox"/>	<input type="checkbox"/>	<input type="checkbox"/>	_____
1.12 Are the fire lit below the branches and petrol, oil or caustic substances stored near the plants avoided?	<input type="checkbox"/>	<input checked="" type="checkbox"/>	<input type="checkbox"/>	<input type="checkbox"/>	<input type="checkbox"/>	_____
1.13 Are all plants kept free from pest, disease or fungal infection?	<input type="checkbox"/>	<input checked="" type="checkbox"/>	<input type="checkbox"/>	<input type="checkbox"/>	<input type="checkbox"/>	_____
1.14 Are there enough area for growth and development of plant roots?	<input type="checkbox"/>	<input checked="" type="checkbox"/>	<input type="checkbox"/>	<input type="checkbox"/>	<input type="checkbox"/>	_____
1.15a Is exposure of plant roots avoided?	<input type="checkbox"/>	<input checked="" type="checkbox"/>	<input type="checkbox"/>	<input type="checkbox"/>	<input type="checkbox"/>	_____
1.15b If not, were broken off or rotting of roots avoided?	<input type="checkbox"/>	<input checked="" type="checkbox"/>	<input type="checkbox"/>	<input type="checkbox"/>	<input type="checkbox"/>	_____

	N/A or not observed	Yes	No	Follow-up	N/C	Remarks
2. <u>Ladies Tresses <i>Spiranthes sinensis</i></u>						
2.1 Are the plants' health conditions satisfactory?	<input type="checkbox"/>	<input checked="" type="checkbox"/>	<input type="checkbox"/>	<input type="checkbox"/>	<input type="checkbox"/>	_____
2.2 Are transplanted plants on site protected carefully?	<input type="checkbox"/>	<input checked="" type="checkbox"/>	<input type="checkbox"/>	<input type="checkbox"/>	<input type="checkbox"/>	_____
2.3 Are the temporary protective fence properly erected and maintained?	<input type="checkbox"/>	<input checked="" type="checkbox"/>	<input type="checkbox"/>	<input type="checkbox"/>	<input type="checkbox"/>	_____
2.4 Are the plant protection zone set 1m from the plants?	<input type="checkbox"/>	<input checked="" type="checkbox"/>	<input type="checkbox"/>	<input type="checkbox"/>	<input type="checkbox"/>	_____
2.5 Are all grassed and planted area kept free from weeds/unwanted plants?	<input type="checkbox"/>	<input checked="" type="checkbox"/>	<input type="checkbox"/>	<input type="checkbox"/>	<input type="checkbox"/>	_____
2.6 Is compaction of the soil avoided for the plants?	<input type="checkbox"/>	<input checked="" type="checkbox"/>	<input type="checkbox"/>	<input type="checkbox"/>	<input type="checkbox"/>	_____
2.7 Are litter/ unwanted material removed within the planting area?	<input type="checkbox"/>	<input checked="" type="checkbox"/>	<input type="checkbox"/>	<input type="checkbox"/>	<input type="checkbox"/>	_____

Template of Post-transplantation Monitoring Checklist
Design and Construction of Kong Nga Po Police Training Facilities

	N/A or not observed	Yes	No	Follow-up	N/C	Remarks
2.8 Are equipment or stockpile placed outside the protection zone?	<input type="checkbox"/>	<input checked="" type="checkbox"/>	<input type="checkbox"/>	<input type="checkbox"/>	<input type="checkbox"/>	_____
2.9 Are soil, debris or construction materials deposited around and against the trunk of a plant as this causes bark damage avoided?	<input type="checkbox"/>	<input checked="" type="checkbox"/>	<input type="checkbox"/>	<input type="checkbox"/>	<input type="checkbox"/>	_____
2.10 Are fixings driven into plants avoided?	<input type="checkbox"/>	<input checked="" type="checkbox"/>	<input type="checkbox"/>	<input type="checkbox"/>	<input type="checkbox"/>	_____
2.11 Are the plants used for anchoring or winching purposes or for the display of signs avoided?	<input type="checkbox"/>	<input checked="" type="checkbox"/>	<input type="checkbox"/>	<input type="checkbox"/>	<input type="checkbox"/>	_____
2.12 Are the fire lit below the branches and petrol, oil or caustic substances stored near the plants avoided?	<input type="checkbox"/>	<input checked="" type="checkbox"/>	<input type="checkbox"/>	<input type="checkbox"/>	<input type="checkbox"/>	_____
2.13 Are all plants kept free from pest, disease or fungal infection?	<input type="checkbox"/>	<input checked="" type="checkbox"/>	<input type="checkbox"/>	<input type="checkbox"/>	<input type="checkbox"/>	_____
2.14 Are there enough area for growth and development of plant roots?	<input type="checkbox"/>	<input checked="" type="checkbox"/>	<input type="checkbox"/>	<input type="checkbox"/>	<input type="checkbox"/>	_____
2.15a Is exposure of plant roots avoided?	<input type="checkbox"/>	<input checked="" type="checkbox"/>	<input type="checkbox"/>	<input type="checkbox"/>	<input type="checkbox"/>	_____
2.15b If not, were broken off or rotting of roots avoided?	<input type="checkbox"/>	<input checked="" type="checkbox"/>	<input type="checkbox"/>	<input type="checkbox"/>	<input type="checkbox"/>	_____

	N/A or not observed	Yes	No	Follow-up	N/C	Remarks
3. <u>Incense Trees <i>Aquilaria sinensis</i></u>						
3.1 Are the trees's health conditions satisfactory?	<input type="checkbox"/>	<input type="checkbox"/>	<input type="checkbox"/>	<input type="checkbox"/>	<input type="checkbox"/>	_____
3.2 Are transplanted trees on site protected carefully?	<input type="checkbox"/>	<input type="checkbox"/>	<input type="checkbox"/>	<input type="checkbox"/>	<input type="checkbox"/>	_____
3.3 Are the temporary protective fence properly erected and maintained?	<input type="checkbox"/>	<input type="checkbox"/>	<input type="checkbox"/>	<input type="checkbox"/>	<input type="checkbox"/>	_____
3.4 Are the tree protection zone set 1m from the trees?	<input type="checkbox"/>	<input type="checkbox"/>	<input type="checkbox"/>	<input type="checkbox"/>	<input type="checkbox"/>	_____
3.5 Are all grassed and planted area kept free from weeds/unwanted plants?	<input type="checkbox"/>	<input type="checkbox"/>	<input type="checkbox"/>	<input type="checkbox"/>	<input type="checkbox"/>	_____
3.6 Is compaction of the soil avoided for the trees	<input type="checkbox"/>	<input type="checkbox"/>	<input type="checkbox"/>	<input type="checkbox"/>	<input type="checkbox"/>	_____
3.7 Are litter/ unwanted material removed within the planting area?	<input type="checkbox"/>	<input type="checkbox"/>	<input type="checkbox"/>	<input type="checkbox"/>	<input type="checkbox"/>	_____
3.8 Are equipment or stockpile placed outside the protection zone?	<input type="checkbox"/>	<input type="checkbox"/>	<input type="checkbox"/>	<input type="checkbox"/>	<input type="checkbox"/>	_____
3.9 Are soil, debris or construction materials deposited around and against the trunk of a tree as this causes bark damage avoided?	<input type="checkbox"/>	<input type="checkbox"/>	<input type="checkbox"/>	<input type="checkbox"/>	<input type="checkbox"/>	_____
3.10 Are fixings driven into trees avoided?	<input type="checkbox"/>	<input type="checkbox"/>	<input type="checkbox"/>	<input type="checkbox"/>	<input type="checkbox"/>	_____
3.11 Are the trees used for anchoring or winching purposes or for the display of signs avoided?	<input type="checkbox"/>	<input type="checkbox"/>	<input type="checkbox"/>	<input type="checkbox"/>	<input type="checkbox"/>	_____
3.12 Are the fire lit below the branches and petrol, oil or caustic substances stored near the trees avoided?	<input type="checkbox"/>	<input type="checkbox"/>	<input type="checkbox"/>	<input type="checkbox"/>	<input type="checkbox"/>	_____
3.13 Are all trees kept free from pest, disease or fungal infection?	<input type="checkbox"/>	<input type="checkbox"/>	<input type="checkbox"/>	<input type="checkbox"/>	<input type="checkbox"/>	_____
3.14 Are there enough area for growth and development of tree roots?	<input type="checkbox"/>	<input type="checkbox"/>	<input type="checkbox"/>	<input type="checkbox"/>	<input type="checkbox"/>	_____
3.15a Is exposure of tree roots avoided?	<input type="checkbox"/>	<input type="checkbox"/>	<input type="checkbox"/>	<input type="checkbox"/>	<input type="checkbox"/>	_____
3.15b If not, were broken off or rotting of roots avoided?	<input type="checkbox"/>	<input type="checkbox"/>	<input type="checkbox"/>	<input type="checkbox"/>	<input type="checkbox"/>	_____
3.16 Are wounds/mechanical injuries avoided on tree trunk?	<input type="checkbox"/>	<input type="checkbox"/>	<input type="checkbox"/>	<input type="checkbox"/>	<input type="checkbox"/>	_____
3.17 Are leaning of trees avoided?	<input type="checkbox"/>	<input type="checkbox"/>	<input type="checkbox"/>	<input type="checkbox"/>	<input type="checkbox"/>	_____
3.18 Are dead/detached branches avoided?	<input type="checkbox"/>	<input type="checkbox"/>	<input type="checkbox"/>	<input type="checkbox"/>	<input type="checkbox"/>	_____
3.19 Are decay/cavity avoided on tree trunks?	<input type="checkbox"/>	<input type="checkbox"/>	<input type="checkbox"/>	<input type="checkbox"/>	<input type="checkbox"/>	_____

Template of Post-transplantation Monitoring Checklist
Design and Construction of Kong Nga Po Police Training Facilities

Part C	Follow-up for the Previous Site Audit on Date: _____ (Ref. No. _____)						Remarks
		N/A or not observed	Yes	No	Follow-up	N/C	
1.	Is the situation in item _____ improved/rectified?	<input type="checkbox"/>	<input type="checkbox"/>	<input type="checkbox"/>	<input type="checkbox"/>	<input type="checkbox"/>	_____
2.	Is the situation in item _____ improved/rectified?	<input type="checkbox"/>	<input type="checkbox"/>	<input type="checkbox"/>	<input type="checkbox"/>	<input type="checkbox"/>	_____
3.	Is the situation in item _____ improved/rectified?	<input type="checkbox"/>	<input type="checkbox"/>	<input type="checkbox"/>	<input type="checkbox"/>	<input type="checkbox"/>	_____
4.	Is the situation in item _____ improved/rectified?	<input type="checkbox"/>	<input type="checkbox"/>	<input type="checkbox"/>	<input type="checkbox"/>	<input type="checkbox"/>	_____
5.	Is the situation in item _____ improved/rectified?	<input type="checkbox"/>	<input type="checkbox"/>	<input type="checkbox"/>	<input type="checkbox"/>	<input type="checkbox"/>	_____
6.	Is the situation in item _____ improved/rectified?	<input type="checkbox"/>	<input type="checkbox"/>	<input type="checkbox"/>	<input type="checkbox"/>	<input type="checkbox"/>	_____
7.	Is the situation in item _____ improved/rectified?	<input type="checkbox"/>	<input type="checkbox"/>	<input type="checkbox"/>	<input type="checkbox"/>	<input type="checkbox"/>	_____
8.	Is the situation in item _____ improved/rectified?	<input type="checkbox"/>	<input type="checkbox"/>	<input type="checkbox"/>	<input type="checkbox"/>	<input type="checkbox"/>	_____
9.	Is the situation in item _____ improved/rectified?	<input type="checkbox"/>	<input type="checkbox"/>	<input type="checkbox"/>	<input type="checkbox"/>	<input type="checkbox"/>	_____
10.	Is the situation in item _____ improved/rectified?	<input type="checkbox"/>	<input type="checkbox"/>	<input type="checkbox"/>	<input type="checkbox"/>	<input type="checkbox"/>	_____

Remarks/Observations

Flowering stage for Ladies Tresses.

Signatures:

Contractor's Representative



(Name: Lau Siu Yeung)
(Date: 30/03/2024)

Supervisor's Rep.

(Name: _____)
(Date: _____)

Tree/Plant/ Colony No.	Number of Individuals	Species Name	Form (Good/Fair/Poor)	Health (Good/Fair/Poor)	Remark
C-0001	01	<i>Brainea insignis</i>	F	F	Young leaves observed
	02	<i>Brainea insignis</i>	F	F	Young leaves observed
	03	<i>Brainea insignis</i>	F	F	Young leaves observed
	04	<i>Brainea insignis</i>	F	F	Young leaves observed
	05	<i>Brainea insignis</i>	F	F	Young leaves observed
	06	<i>Brainea insignis</i>	F	F	Young leaves observed
	07	<i>Brainea insignis</i>	F	F	Young leaves observed
	08	<i>Brainea insignis</i>	F	F	Young leaves observed
C-0002	01	<i>Brainea insignis</i>	F	F	Young leaves observed
	02	<i>Brainea insignis</i>	F	F	Young leaves observed
	03	<i>Brainea insignis</i>	F	P	Young leaves observed
	04	<i>Brainea insignis</i>	F	P	Young leaves observed
	05	<i>Brainea insignis</i>	F	F	Young leaves observed
	06	<i>Brainea insignis</i>	F	F	Young leaves observed
	07	<i>Brainea insignis</i>	F	F	Young leaves observed
	08	<i>Brainea insignis</i>	F	F	Young leaves observed
C-0003	01	<i>Brainea insignis</i>	F	F	Young leaves observed
C-0004	01	<i>Brainea insignis</i>	P	P	Young leaves at base; Dry out caused by bushfire initially outside site boundary and high temperature on 2 Feb 2021
	02	<i>Brainea insignis</i>	F	F	Young leaves observed
	03	<i>Brainea insignis</i>	F	F	Young leaves observed
	04	<i>Brainea insignis</i>	F	F	Young leaves observed
	05	<i>Brainea insignis</i>	F	F	Young leaves observed
	06	<i>Brainea insignis</i>	F	F	Young leaves observed
	07	<i>Brainea insignis</i>	F	F	Young leaves observed
	08	<i>Brainea insignis</i>	F	F	Young leaves observed
	09	<i>Brainea insignis</i>	P	P	Dry out caused by bushfire initially outside site boundary and high temperature on 2 Feb 2021
	10	<i>Brainea insignis</i>	F	P	Young leaves at base
	11	<i>Brainea insignis</i>	F	F	Young leaves observed
	12	<i>Brainea insignis</i>	F	P	Young leaves observed
	13	<i>Brainea insignis</i>	-	-	Stem not found Dry out caused by bushfire initially outside site boundary and high temperature on 2 Feb 2021
	14	<i>Brainea insignis</i>	F	F	Young leaves observed
	15	<i>Brainea insignis</i>	P	P	Young leaves at base; Dry out caused by bushfire initially outside site boundary and high temperature on 2 Feb 2021
	16	<i>Brainea insignis</i>	P	P	Dry out caused by bushfire initially outside site boundary and high temperature on 2 Feb 2021
	17	<i>Brainea insignis</i>	P	P	Young leaves observed
	18	<i>Brainea insignis</i>	-	-	Burned by bushfire initially outside the site boundary on 2 Feb 2021.
	19	<i>Brainea insignis</i>	F	P	-
	20	<i>Brainea insignis</i>	F	F	Young leaves observed

Tree/Plant/ Colony No.	Number of Individuals	Species Name	Form (Good/Fair/Poor)	Health (Good/Fair/Poor)	Remark
C-0005	01	<i>Brainea insignis</i>	F	F	Young leaves observed
	02	<i>Brainea insignis</i>	F	F	Young leaves observed
	03	<i>Brainea insignis</i>	F	F	Young leaves observed
	04	<i>Brainea insignis</i>	F	F	Young leaves observed
	05	<i>Brainea insignis</i>	F	P	Young leaves at base
	06	<i>Brainea insignis</i>	F	F	Young leaves observed
	07	<i>Brainea insignis</i>	F	F	Young leaves observed
C-0006	01	<i>Brainea insignis</i>	F	F	Young leaves observed
C-0007	01	<i>Brainea insignis</i>	F	F	Young leaves observed
	02	<i>Brainea insignis</i>	F	P	-
C-0008	01	<i>Brainea insignis</i>	F	F	Young leaves observed
	02	<i>Brainea insignis</i>	F	F	Young leaves observed
	03	<i>Brainea insignis</i>	P	P	Young leaves observed
	04	<i>Brainea insignis</i>	F	F	Young leaves observed
	05	<i>Brainea insignis</i>	F	F	Young leaves observed
	06	<i>Brainea insignis</i>	F	P	-
	07	<i>Brainea insignis</i>	F	P	Young leaves at base
C-0009	01	<i>Brainea insignis</i>	F	F	Young leaves observed
C-0010	01	<i>Brainea insignis</i>	F	F	Young leaves observed
	02	<i>Brainea insignis</i>	F	F	Young leaves observed
	03	<i>Brainea insignis</i>	F	F	Young leaves observed
C-0011	01	<i>Brainea insignis</i>	P	P	Dry out caused by bushfire initially outside site boundary and high temperature on 2 Feb 2021
	02	<i>Brainea insignis</i>	F	P	-
	03	<i>Brainea insignis</i>	P	P	Young leaves at base
	04	<i>Brainea insignis</i>	F	F	-
	05	<i>Brainea insignis</i>	F	P	Young leaves at base
	06	<i>Brainea insignis</i>	F	F	Young leaves at base
	07	<i>Brainea insignis</i>	P	P	Young leaves at base
	08	<i>Brainea insignis</i>	F	F	Young leaves observed
	09	<i>Brainea insignis</i>	P	P	-
	10	<i>Brainea insignis</i>	F	F	Young leaves observed
	11	<i>Brainea insignis</i>	F	F	Young leaves observed
	12	<i>Brainea insignis</i>	P	P	-
	13	<i>Brainea insignis</i>	F	F	Young leaves observed

Contract No.: SS K509
Design and Construction of Kong Nga Po Police Training Facilities
Monitoring and Maintenance Works for Flora Species of Conservation Interest



C0001(Patch)_01



C0001(Patch)_02

Contract No.: SS K509
Design and Construction of Kong Nga Po Police Training Facilities
Monitoring and Maintenance Works for Flora Species of Conservation Interest



C0001(Patch)_03



C0001(Patch)_04

Contract No.: SS K509
Design and Construction of Kong Nga Po Police Training Facilities
Monitoring and Maintenance Works for Flora Species of Conservation Interest



C0001(Patch)_05



C0001(Patch)_06

Contract No.: SS K509
Design and Construction of Kong Nga Po Police Training Facilities
Monitoring and Maintenance Works for Flora Species of Conservation Interest



C0001(Patch)_07



C0001(Patch)_08

Contract No.: SS K509
Design and Construction of Kong Nga Po Police Training Facilities
Monitoring and Maintenance Works for Flora Species of Conservation Interest



C0002(Patch)_01



C0002(Patch)_02

Contract No.: SS K509
Design and Construction of Kong Nga Po Police Training Facilities
Monitoring and Maintenance Works for Flora Species of Conservation Interest



C0002(Patch)_03



C0002(Patch)_04

Contract No.: SS K509
Design and Construction of Kong Nga Po Police Training Facilities
Monitoring and Maintenance Works for Flora Species of Conservation Interest



C0002(Patch)_05



C0002(Patch)_06

Contract No.: SS K509
Design and Construction of Kong Nga Po Police Training Facilities
Monitoring and Maintenance Works for Flora Species of Conservation Interest



C0002(Patch)_07



C0002(Patch)_08

Contract No.: SS K509
Design and Construction of Kong Nga Po Police Training Facilities
Monitoring and Maintenance Works for Flora Species of Conservation Interest



C-0003

Contract No.: SS K509
Design and Construction of Kong Nga Po Police Training Facilities
Monitoring and Maintenance Works for Flora Species of Conservation Interest



C0004(Patch)_01



C0004(Patch)_02

Contract No.: SS K509
Design and Construction of Kong Nga Po Police Training Facilities
Monitoring and Maintenance Works for Flora Species of Conservation Interest



C0004(Patch)_03



C0004(Patch)_04

Contract No.: SS K509
Design and Construction of Kong Nga Po Police Training Facilities
Monitoring and Maintenance Works for Flora Species of Conservation Interest



C0004(Patch)_05



C0004(Patch)_06

Contract No.: SS K509
Design and Construction of Kong Nga Po Police Training Facilities
Monitoring and Maintenance Works for Flora Species of Conservation Interest



C0004(Patch)_07



C0004(Patch)_08



C0004(Patch)_09



C0004(Patch)_10

Contract No.: SS K509
Design and Construction of Kong Nga Po Police Training Facilities
Monitoring and Maintenance Works for Flora Species of Conservation Interest



C0004(patch)_11



C0004(patch)_12

Contract No.: SS K509
Design and Construction of Kong Nga Po Police Training Facilities
Monitoring and Maintenance Works for Flora Species of Conservation Interest



C0004(Patch)_13



C0004(Patch)_14

Contract No.: SS K509
Design and Construction of Kong Nga Po Police Training Facilities
Monitoring and Maintenance Works for Flora Species of Conservation Interest



C0004(patch)_15



C0004(patch)_16

Contract No.: SS K509
Design and Construction of Kong Nga Po Police Training Facilities
Monitoring and Maintenance Works for Flora Species of Conservation Interest



C0004(Patch)_17



C0004(Patch)_18

Contract No.: SS K509
Design and Construction of Kong Nga Po Police Training Facilities
Monitoring and Maintenance Works for Flora Species of Conservation Interest



C0004(Patch)_19



C0004(Patch)_20

Contract No.: SS K509
Design and Construction of Kong Nga Po Police Training Facilities
Monitoring and Maintenance Works for Flora Species of Conservation Interest



C0005(Patch)_01



C0005(Patch)_02

Contract No.: SS K509
Design and Construction of Kong Nga Po Police Training Facilities
Monitoring and Maintenance Works for Flora Species of Conservation Interest



C0005(Patch)_03



C0005(Patch)_04

Contract No.: SS K509
Design and Construction of Kong Nga Po Police Training Facilities
Monitoring and Maintenance Works for Flora Species of Conservation Interest



C0005(Patch)_05



C0005(Patch)_06

Contract No.: SS K509
Design and Construction of Kong Nga Po Police Training Facilities
Monitoring and Maintenance Works for Flora Species of Conservation Interest



C0005(patch)_07

Contract No.: SS K509
Design and Construction of Kong Nga Po Police Training Facilities
Monitoring and Maintenance Works for Flora Species of Conservation Interest



C-0006

Contract No.: SS K509
Design and Construction of Kong Nga Po Police Training Facilities
Monitoring and Maintenance Works for Flora Species of Conservation Interest



C0007(Patch)_01



C0007(Patch)_02

Contract No.: SS K509
Design and Construction of Kong Nga Po Police Training Facilities
Monitoring and Maintenance Works for Flora Species of Conservation Interest



C0008(Patch)_01



C0008(Patch)_02

Contract No.: SS K509
Design and Construction of Kong Nga Po Police Training Facilities
Monitoring and Maintenance Works for Flora Species of Conservation Interest



C0008(Patch)_03



C0008(Patch)_04



C0008(Patch)_05



C0008(Patch)_06



C0008(Patch)_07



C-0009

Contract No.: SS K509
Design and Construction of Kong Nga Po Police Training Facilities
Monitoring and Maintenance Works for Flora Species of Conservation Interest



C0010(Patch)_01



C0010(Patch)_02

Contract No.: SS K509
Design and Construction of Kong Nga Po Police Training Facilities
Monitoring and Maintenance Works for Flora Species of Conservation Interest



C0010(Patch)_03

Contract No.: SS K509
Design and Construction of Kong Nga Po Police Training Facilities
Monitoring and Maintenance Works for Flora Species of Conservation Interest



C0011(Patch)_01



C0011(Patch)_02

Contract No.: SS K509
Design and Construction of Kong Nga Po Police Training Facilities
Monitoring and Maintenance Works for Flora Species of Conservation Interest



C0011(Patch)_03



C0011(Patch)_04

Contract No.: SS K509
Design and Construction of Kong Nga Po Police Training Facilities
Monitoring and Maintenance Works for Flora Species of Conservation Interest



C0011(Patch)_05



C-0011(Patch)_06

Contract No.: SS K509
Design and Construction of Kong Nga Po Police Training Facilities
Monitoring and Maintenance Works for Flora Species of Conservation Interest



C0011(Patch)_07



C0011(Patch)_08

Contract No.: SS K509
Design and Construction of Kong Nga Po Police Training Facilities
Monitoring and Maintenance Works for Flora Species of Conservation Interest



C0011(Patch)_09



C0011(Patch)_10

Contract No.: SS K509
Design and Construction of Kong Nga Po Police Training Facilities
Monitoring and Maintenance Works for Flora Species of Conservation Interest



C0011(Patch)_11



C0011(Patch)_12

Contract No.: SS K509
Design and Construction of Kong Nga Po Police Training Facilities
Monitoring and Maintenance Works for Flora Species of Conservation Interest



C0011(Patch)_13

Contract No.: SS K509

Design and Construction of Kong Nga Po Police Training Facilities

Monitoring and Maintenance Works for Flora Species of Conservation Interest

Inspection Date:

30/3/2024

Tree/Plant/ Colony No.	Species Name	Form (Good/Fair/Poor)	Health (Good/Fair/Poor)	Remark
L-0001	<i>Spiranthes sinensis</i>	-	-	Not observed
L-0002	<i>Spiranthes sinensis</i>	-	-	Not observed
L-0003	<i>Spiranthes sinensis</i>	P	P	Leaf observed
L-0004	<i>Spiranthes sinensis</i>	P	P	Leaf observed
L-0005	<i>Spiranthes sinensis</i>	-	-	Not observed
L-0006	<i>Spiranthes sinensis</i>	-	-	Not observed
L-0007	<i>Spiranthes sinensis</i>	-	-	Not observed
L-0008	<i>Spiranthes sinensis</i>	P	P	Leaf observed
L-0009	<i>Spiranthes sinensis</i>	-	-	Not observed
L-0010	<i>Spiranthes sinensis</i>	-	-	Not observed
L-0011	<i>Spiranthes sinensis</i>	-	-	Not observed
L-0012	<i>Spiranthes sinensis</i>	-	-	Not observed
L-0013	<i>Spiranthes sinensis</i>	-	-	Not observed
L-0014	<i>Spiranthes sinensis</i>	P	P	Leaf observed
L-0015	<i>Spiranthes sinensis</i>	P	P	Leaf observed
L-0016	<i>Spiranthes sinensis</i>	-	-	Not observed
L-0018	<i>Spiranthes sinensis</i>	F	F	Leaf observed
L-0019	<i>Spiranthes sinensis</i>	-	-	Not observed
L-0020	<i>Spiranthes sinensis</i>	-	-	Not observed
L-0021	<i>Spiranthes sinensis</i>	-	-	Not observed
L-0022	<i>Spiranthes sinensis</i>	F	F	Leaf observed
L-0023	<i>Spiranthes sinensis</i>	-	-	Not observed
L-0024	<i>Spiranthes sinensis</i>	P	P	Leaf observed
L-0025	<i>Spiranthes sinensis</i>	-	-	Not observed
L-0026	<i>Spiranthes sinensis</i>	-	-	Not observed
L-0027	<i>Spiranthes sinensis</i>	-	-	Not observed
L-0028	<i>Spiranthes sinensis</i>	-	-	Not observed
L-0029	<i>Spiranthes sinensis</i>	-	-	Not observed
L-0030	<i>Spiranthes sinensis</i>	-	-	Not observed
L-0031	<i>Spiranthes sinensis</i>	F	F	Leaf observed
L-0032	<i>Spiranthes sinensis</i>	-	-	Not observed
L-0033	<i>Spiranthes sinensis</i>	-	-	Not observed
L-0034	<i>Spiranthes sinensis</i>	-	-	Not observed
L-0035	<i>Spiranthes sinensis</i>	-	-	Not observed
L-0036	<i>Spiranthes sinensis</i>	-	-	Not observed
L-0037	<i>Spiranthes sinensis</i>	F	F	Leaf observed
L-0038	<i>Spiranthes sinensis</i>	P	P	Leaf observed
L-0039	<i>Spiranthes sinensis</i>	-	-	Not observed
L-0040	<i>Spiranthes sinensis</i>	F	F	Leaf observed
L-0041	<i>Spiranthes sinensis</i>	-	-	Not observed
L-0042	<i>Spiranthes sinensis</i>	-	-	Not observed

Contract No.: SS K509
Design and Construction of Kong Nga Po Police Training Facilities
Monitoring and Maintenance Works for Flora Species of Conservation Interest



L-0001



L-0002



L-0003



L-0004



L-0005



L-0006



L-0007



L-0008

Contract No.: SS K509
Design and Construction of Kong Nga Po Police Training Facilities
Monitoring and Maintenance Works for Flora Species of Conservation Interest



L-0009



L-0010



L-0011



L-0012

Contract No.: SS K509
Design and Construction of Kong Nga Po Police Training Facilities
Monitoring and Maintenance Works for Flora Species of Conservation Interest



L-0013



L-0014




L-0015



L-0016



L-0018



L-0019



L-0020



L-0021

Contract No.: SS K509
Design and Construction of Kong Nga Po Police Training Facilities
Monitoring and Maintenance Works for Flora Species of Conservation Interest



L-0022



L-0023



L-0024



L-0025



L-0026



L-0027



L-0028



L-0029

Contract No.: SS K509
Design and Construction of Kong Nga Po Police Training Facilities
Monitoring and Maintenance Works for Flora Species of Conservation Interest



L-0030



L-0031



L-0032



L-0033

Contract No.: SS K509
Design and Construction of Kong Nga Po Police Training Facilities
Monitoring and Maintenance Works for Flora Species of Conservation Interest



L-0034



L-0035



L-0036



L-0037

Contract No.: SS K509
Design and Construction of Kong Nga Po Police Training Facilities
Monitoring and Maintenance Works for Flora Species of Conservation Interest



L-0038



L-0039



L-0040



L-0041



L-0042

Contract No.: SS K509

Design and Construction of Kong Nga Po Police Training Facilities

Monitoring and Maintenance Works for Flora Species of Conservation Interest

Hong Da Landscaping Limited

Vegetation Maintenance Record Sheet (March 2024)

Description of Work	Date																																
	1	2	3	4	5	6	7	8	9	10	11	12	13	14	15	16	17	18	19	20	21	22	23	24	25	26	27	28	29	30	31		
Watering	Y					Y							Y							Y										Y			
Weeding																															Y		
Fertilization																																	
Pest/Disease Control																																	
Firming up of fence																																	
Installation of shaded net																															Y		
Mulching																																	
Inspection																																Y	
Checking of Protection Zone																																Y	
Remarks	MH,R	MH,R	MH,R	HM,R	MH,R	MH,R	MH,R	MH,R	MH,R	MH,R	HM,R	MH	MH,R	MH	MH	MH	MH	HM,R	MH,R	MH	MH,R	MH,R	MH	MH	MH	MH,R	MH	MH,R	MH	MH,R	MH,R	MH,R	

	Public Holiday		H-Hot	D-Drizzle		R-Rainy		W-Windy		RH-High Humidity	MH-Medium Humidity	LH-Low Humidity			
--	----------------	--	-------	-----------	--	---------	--	---------	--	------------------	--------------------	-----------------	--	--	--



weeding (1)



weeding (2)



weeding (3)

Post-transplantation Monitoring Checklist

Police Facilities in Kong Nga Po

Contract Provision of Environmental Team
Consultancy for Design and Construction
of Kong Nga Po Police Training Facilities
(Programme no. 279LP)

Inspected By ETL

Inspection Date 28-3-2024

Part A Weather

Condition Sunny Fine Overcast Drizzle
 Rain Hazy

Wind Calm Light Breeze Strong

Part B

		N/A or not observed	Yes	NO	Remarks
1 Cycadfern Brainea insignis					
1.1	Is the general well-being of the plants deemed satisfactory?	<input checked="" type="checkbox"/>	<input type="checkbox"/>	<input type="checkbox"/>	_____
1.2	Are appropriate measures being taken to ensure the careful protection of the transplanted plants on site?	<input checked="" type="checkbox"/>	<input type="checkbox"/>	<input type="checkbox"/>	_____
1.3	Has the temporary protective fence been correctly installed and is it being properly maintained?	<input type="checkbox"/>	<input checked="" type="checkbox"/>	<input type="checkbox"/>	_____
1.4	Has the plant protection zone been established at a distance of 1m from the plants as required?	<input checked="" type="checkbox"/>	<input type="checkbox"/>	<input type="checkbox"/>	_____
1.5	Are all areas covered with grass and plants consistently maintained free from weeds and unwanted vegetation?	<input checked="" type="checkbox"/>	<input type="checkbox"/>	<input type="checkbox"/>	_____
1.6	Are measures taken to prevent soil compaction and protect the plants?	<input checked="" type="checkbox"/>	<input type="checkbox"/>	<input type="checkbox"/>	_____
1.7	Is prompt removal of litter and unwanted materials maintained in the planting area?	<input type="checkbox"/>	<input checked="" type="checkbox"/>	<input type="checkbox"/>	_____
1.8	Are fixings being prevented from being driven into the plants?	<input checked="" type="checkbox"/>	<input type="checkbox"/>	<input type="checkbox"/>	_____
1.9	Are the plants being intentionally avoided for the purpose of anchoring, winching, or displaying signs?	<input checked="" type="checkbox"/>	<input type="checkbox"/>	<input type="checkbox"/>	_____
1.10	Are all plants consistently maintained free from pests, diseases, or fungal infections?	<input checked="" type="checkbox"/>	<input type="checkbox"/>	<input type="checkbox"/>	_____
1.11	Is there sufficient space provided for the growth and development of plant roots?	<input checked="" type="checkbox"/>	<input type="checkbox"/>	<input type="checkbox"/>	_____
1.12a	Is the exposure of plant roots being prevented?	<input checked="" type="checkbox"/>	<input type="checkbox"/>	<input type="checkbox"/>	_____
1.12b	If not, are broken or rotting roots being avoided?	<input checked="" type="checkbox"/>	<input type="checkbox"/>	<input type="checkbox"/>	_____
2 Ladies Tresses Spiranthes sinensis					
2.1	Is the general well-being of the plants deemed satisfactory?	<input checked="" type="checkbox"/>	<input type="checkbox"/>	<input type="checkbox"/>	_____
2.2	Are appropriate measures being taken to ensure the careful protection of the transplanted plants on site?	<input checked="" type="checkbox"/>	<input type="checkbox"/>	<input type="checkbox"/>	_____
2.3	Has the temporary protective fence been correctly installed and is it being properly maintained?	<input type="checkbox"/>	<input checked="" type="checkbox"/>	<input type="checkbox"/>	_____
2.4	Has the plant protection zone been established at a distance of 1m from the plants as required?	<input checked="" type="checkbox"/>	<input type="checkbox"/>	<input type="checkbox"/>	_____
2.5	Are all areas covered with grass and plants consistently maintained free from weeds and unwanted vegetation?	<input checked="" type="checkbox"/>	<input type="checkbox"/>	<input type="checkbox"/>	_____
2.6	Are measures taken to prevent soil compaction and protect the plants?	<input checked="" type="checkbox"/>	<input type="checkbox"/>	<input type="checkbox"/>	_____
2.7	Is prompt removal of litter and unwanted materials maintained in the planting area?	<input type="checkbox"/>	<input checked="" type="checkbox"/>	<input type="checkbox"/>	_____
2.8	Are fixings being prevented from being driven into the plants?	<input checked="" type="checkbox"/>	<input type="checkbox"/>	<input type="checkbox"/>	_____
2.9	Are the plants being intentionally avoided for the purpose of anchoring, winching, or displaying signs?	<input checked="" type="checkbox"/>	<input type="checkbox"/>	<input type="checkbox"/>	_____
2.10	Are all plants consistently maintained free from pests, diseases, or fungal infections?	<input checked="" type="checkbox"/>	<input type="checkbox"/>	<input type="checkbox"/>	_____
2.11	Is there sufficient space provided for the growth and development of plant roots?	<input checked="" type="checkbox"/>	<input type="checkbox"/>	<input type="checkbox"/>	_____
2.12a	Is the exposure of plant roots being prevented?	<input checked="" type="checkbox"/>	<input type="checkbox"/>	<input type="checkbox"/>	_____
2.12b	If not, are broken or rotting roots being avoided?	<input checked="" type="checkbox"/>	<input type="checkbox"/>	<input type="checkbox"/>	_____

Advice/Observations

- 1) Please refer to the guidelines on soil improvement issued by the Greening, Landscape and Tree Management Section (GLTMS) of the development bureau (2022) to apply to monitoring and maintenance of transplanted flora species.
- 2) Daily watering frequency is needed to keep the soil moist.
- 3) Installation of a shaded net is provided below.
- 4) The wild plants that are growing in undesirable areas should be removed.

IEC	ETL	Contractor Representative
Name: <u>Mr. Law</u> Date _____	<i>Lee</i> Name: <u>Mr. Lee</u> Date <u>28-3-2024</u>	Name: <u>Marian Kong</u> Date _____

The installation of a shaded net



Remark: Non scale & Conceptual drawing

**APPENDIX I
EVENT ACTION PLANS**

Appendix I:

Table I-1: Event / Action Plan for Air Quality

EVENT	ACTION			
	ET	IEC	PERMIT HOLDER	CONTRACTOR
ACTION LEVEL				
1. Exceedance for one sample	<ol style="list-style-type: none"> 1. Identify source, investigate the causes of exceedance and propose remedial measures; 2. Inform IEC, ER and Contractor; 3. Repeat measurement to confirm finding; and 4. Increase monitoring frequency to daily. 	<ol style="list-style-type: none"> 1. Check monitoring data submitted by ET; 2. Check Contractor's working method. 	<ol style="list-style-type: none"> 1. Notify Contractor. 	<ol style="list-style-type: none"> 1. Rectify any unacceptable practice; 2. Amend working methods if appropriate.
2. Exceedance for two or more consecutive samples	<ol style="list-style-type: none"> 1. Identify source; 2. Inform IEC, ER and Contractor; 3. Advise the WKCDA on the effectiveness of the proposed remedial measure; 4. Repeat measurements to confirm findings; 5. Increase monitoring frequency to daily; 6. Discuss with IEC and Contractor on remedial actions required; 7. If exceedance continues, arrange meeting with IEC and ER; and 	<ol style="list-style-type: none"> 1. Check monitoring data submitted by ET; 2. Check Contractor's working method; 3. Discuss with ET and Contractor on possible remedial measures; 4. Advise the ET on the effectiveness of the proposed remedial measures; and 5. Monitor Implementation of remedial measures. 	<ol style="list-style-type: none"> 1. Confirm receipt of notification of failure in writing; 2. Notify Contractor; and 3. Ensure remedial measures properly implemented. 	<ol style="list-style-type: none"> 1. Submit proposals for remedial to ER within 3 working days of notification; 2. Implement the agreed proposals; and 3. Amend proposal if appropriate.

EVENT	ACTION			
	ET	IEC	PERMIT HOLDER	CONTRACTOR
	8. If exceedance stops, cease additional monitoring.			
LIMIT LEVEL				
1.Exceedance for one sample	<ol style="list-style-type: none"> 1. Identify source, investigate the causes of exceedance and propose remedial measures; 2. Inform ER, Contractor and EPD; 3. Repeat measurement to confirm finding; 4. Increase monitoring frequency to daily; and 5. Assess effectiveness of Contractor's remedial actions and keep IEC, EPD and the ER informed of the results. 	<ol style="list-style-type: none"> 1. Check monitoring data submitted by ET; 2. Check Contractor's working method; 3. Discuss with ET and Contractor on possible remedial measures; 4. Advise the ER on the effectiveness of the proposed remedial measures; and 5. Monitor the implementation of remedial measures. 	<ol style="list-style-type: none"> 1. Confirm receipt of notification of failure in writing; 2. Notify Contractor; and 3. Ensure remedial measures properly implemented. 	<ol style="list-style-type: none"> 1. Take immediate action to avoid further exceedance; 2. Submit proposals for remedial actions to IEC within 3 working days of notification; 3. Implement the agreed proposals; and 4. Amend proposal if appropriate.
2.Exceedance for two or more consecutive samples	<ol style="list-style-type: none"> 1. Notify IEC, the ER, Contractor and EPD; 2. Identify source; 3. Repeat measurement to confirm findings; 4. Increase monitoring frequency to daily; 5. Carry out analysis of Contractor's working procedures to determine 	<ol style="list-style-type: none"> 1. Check monitoring data submitted by ET; 2. Check Contractor's working method; 3. Discuss amongst ER, ET, and Contractor on the potential remedial actions; 	<ol style="list-style-type: none"> 1. Confirm receipt of notification of failure in writing; 2. Notify Contractor; 3. In consultation with IEC, agree with the Contractor on the remedial measures to be implemented; 	<ol style="list-style-type: none"> 1. Take immediate action to avoid further exceedance; 2. Submit proposals for remedial actions to IEC within 3 working days of notification; 3. Implement the agreed proposals;

EVENT	ACTION			
	ET	IEC	PERMIT HOLDER	CONTRACTOR
	<p>possible mitigation to be implemented;</p> <p>6. Arrange meeting with IEC, and ER to discuss the remedial actions to be taken;</p> <p>7. Assess effectiveness of Contractor's remedial actions and keep IEC, EPD and ER informed of the results; and</p> <p>8. If exceedance stops, cease additional monitoring.</p>	<p>4. Review Contractor's remedial actions whenever necessary to assure their effectiveness and advise the ER accordingly; and</p> <p>5. Monitor implementation of remedial measures.</p>	<p>4. Ensure remedial measures properly implemented; and</p> <p>5. If exceedance continues, consider what portion of the work is responsible and instruct the Contractor to stop that portion of work until the exceedance is abated.</p>	<p>4. Resubmit proposals if problem still not undercontrol; and</p> <p>5. Stop the relevant portion of works as determined by the ER until the exceedance is abated.</p>

Abbreviations: ET – Environmental Team, IEC – Independent Environmental Checker

Table I-2: Event / Action Plan for Construction Noise

EVENT	ACTION			
	ET	IEC	PERMIT HOLDER	CONTRACTOR
Action Level	<ol style="list-style-type: none"> 1. Notify ER, IEC and Contractor; 2. Carry out investigation; 3. Report the results of investigation to the IEC, ER and Contractor; 4. Discuss with the IEC and Contractor on remedial measures required; and 5. Increase monitoring frequency to check mitigation effectiveness. 	<ol style="list-style-type: none"> 1. Review the monitoring data submitted by the ET; 2. Review the proposed remedial measures by the Contractor and advise ER; and 3. Advise the ER on the effectiveness of the proposed remedial measures. 	<ol style="list-style-type: none"> 1. Confirm receipt of notification of failure in writing; 2. Notify Contractor; 3. In consolidation with the IEC, agree with the Contractor on the remedial measure to be implemented: and 4. Supervise the implementation of remedial measure. 	<ol style="list-style-type: none"> 1. Submit noise mitigation proposals to IEC and ER; and 2. Implement noise mitigation proposals.
Limit Level	<ol style="list-style-type: none"> 1. Inform IEC, ER and Contractor and EPD; 2. Repeat measurements to confirm findings; 3. Increase the monitoring frequency; 4. Identify source and investigate the cause of exceedance; 5. Carry out analysis of Contractor's working procedures; 6. Discuss with the IEC, Contractor and ER on 	<ol style="list-style-type: none"> 1. Discuss amongst the ER, ET, and Contractor on the potential remedial actions; and 2. Review Contractor's remedial actions whenever necessary to assure their effectiveness and advise the ER accordingly; 	<ol style="list-style-type: none"> 1. Confirm receipt of notification of failure in writing; 2. Notify the Contractor; 3. In consolidation with the IEC, agree with the Contractor on the remedial measures to be implemented; 4. Supervise the implementation of remedial measures; and 5. If exceedance continues, consider 	<ol style="list-style-type: none"> 1. Take immediate action to avoid further exceedance; 2. Submit proposals for remedial actions to the IEC and ER within 3 working days of notification; 3. Implement the agreed proposals; 4. Submit further proposal if problem still not under control; and 5. Stop the relevant portion of works as

EVENT	ACTION			
	ET	IEC	PERMIT HOLDER	CONTRACTOR
	remedial measure required; 7. Assess effectiveness of Contractor's remedial actions and keep IEC, EPD and ER informed of the results; and 8. If exceedance stops, cease additional monitoring.		stopping the Contractor to continue working in that portion of work which causes the exceedance until the exceedance is abated.	determined by the ER until the exceedance is abated.

Abbreviations: ET – Environmental Team, IEC – Independent Environmental Checker

Table I-3: Event / Action Plan for Landscape and Visual Mitigation Measures

EVENT	ACTION			
	ET	IEC	PERMIT HOLDER	CONTRACTOR
Non-conformity on one occasion	Identify source. Inform IEC and ER. Discuss remedial actions with IEC, ER and Contractor. Monitor remedial actions until rectification has been completed.	Check report. Check Contractor's working method. Discuss with ET and Contractor on possible remedial measures. Advise ER on effectiveness of proposed remedial measures. Check implementation of remedial measures.	Notify Contractor. Ensure remedial measures are properly implemented	Amend working methods to prevent recurrence of nonconformity. Rectify damage and undertake additional action necessary.
Repeated Nonconformity	Identify source. Inform IEC and ER. Increase monitoring frequency. Discuss remedial actions with IEC, ER and Contractor. Monitor remedial actions until rectification has been completed. If non-conformity stops, cease additional monitoring.	Check monitoring report. Check Contractor's working method. Discuss with ET and Contractor on possible remedial measures. Advise ER on effectiveness of proposed remedial measures. Supervise implementation of remedial measures.	Notify Contractor. Ensure remedial measures are properly implemented.	Amend working methods to prevent recurrence of nonconformity. Rectify damage and undertake additional action necessary.

Abbreviations: ET – Environmental Team, IEC – Independent Environmental Checker

APPENDIX J
SUMMARY OF EXCEEDANCE

Appendix J: Exceedance Report

(A) Exceedance Report for Air Quality

Environmental Monitoring	Parameter	No. of non-project related Exceedance		No. of Exceedance related to the Construction Activities of this Contract		Cumulative No. of Exceedance recorded
		Action Level	Limit Level	Action Level	Limit Level	
Air Quality	1-hr TSP	0	0	0	0	0

(B) Exceedance Report for Construction Noise

Environmental Monitoring	Parameter	No. of non-project related Exceedance		No. of Exceedance related to the Construction Activities of this Contract		Cumulative No. of Exceedance recorded
		Action Level	Limit Level	Action Level	Limit Level	
Noise	Leq(30 min.) dB(A)	0	0	0	0	0

**APPENDIX K
ENVIRONMENTAL MITIGATION
IMPLEMENTATION SCHEDULE (EMIS)**

		<p>debris from entering the drainage system, and to prevent storm runoff from entering foul sewers. The discharge of surface runoff into foul sewers should be prevented so as not to overload the sewerage system.</p> <ul style="list-style-type: none"> Discharges should be collected by the temporary drainage system installed by the Contractor and treated on-site to remove sediment prior to discharge to the off-site drainage areas. The Contractor is required to obtain a discharge licence from EPD under the WPCO for all discharges from site with all discharges meeting the water quality requirements of the Technical Memorandum on Standards for Effluents Discharged into Drainage and Sewerage Systems, Inland and Coastal Waters (TM-DSS) 								
5.6.1.3	4.2	<p>Accidental Spillage of Chemicals</p> <p>In accordance with the Waste Disposal (Chemical Waste) (General) Regulation (Cap 354C), the following measures should be implemented:</p> <ul style="list-style-type: none"> The labelling and storage of chemicals should be in accordance with the Code of Practice on the Packaging, Labelling and Storage of Chemical Wastes and maintained at all times by the Contractor. Oils and fuels should only be stored in designated areas which have appropriate pollution prevention control facilities such as oil and grease traps. 	Prevent accidental discharge of chemicals into the surrounding environment	Contractor	Within the Project site / During construction phase		✓		Code of Practice on the Packaging Labelling and Storage of Chemical Wastes; Waste Disposal (Chemical Waste) (General) Regulation (Cap 354C)	Y
5.6.1.4	4.2	<p>Sewage from Construction Workforce</p> <p>Portable toilets should be available throughout the construction phase and regularly maintained, collected and disposed by a licensed wastecollector to a public sewage treatment works for suitable treatment.</p>	Prevent discharge of sewage into the surrounding environment	Contractor	Within the Project site / During construction phase		✓		Water Pollution Control Ordinance (Cap. 358), ProPECC Note PN 1/94	Y

EIA Ref.	EM&A Ref.	Recommended Mitigation Measures	Objectives of the Recommended Measure & Main Concerns to address	Implementation Agent	Location / Duration of the measure	Implementation Stages ¹			Relevant Legislation & Guidelines	Implementation Status
						Des	C	O		
Ecological Impact										
9.7.1	8.3	<p>Temporary Protective Fence for Flora Species of Conservation Interest</p> <p>During construction phase, erection and maintenance of a temporary protective fence enclosing the flora species of conservation interest identified under the detailed vegetation survey is recommended.</p> <p>Monthly monitoring of any other flora species of conservation interest identified in the detailed vegetation survey should be conducted during the construction phase.</p>	<p>To avoid potential impact on flora species of conservation interest from construction activities such as materials storage;</p> <p>To make sure that the flora species of conservation interest are not affected by the construction activities of the Project</p>	Contractor	Project construction site / Throughout construction stage / Until completion of all construction activities		✓		EIAO-TM	Y
Landscape and Visual Impacts Construction Phase										
Table 10.11	Table 9.1	<p>CM01: Trees / woodland within the Project Site which are unaffected by the works shall be protected and preserved during the detailed design stage and construction phase. The tree preservation proposals shall be coordinated with the layout and design of the engineering and architectural works at detailed design stage for further retention of individual trees. The preservation of existing tree shall provide instant greening and screening effect for proposed works. Tree protection works will be undertaken in accordance with DEVB TC(W) 7/2015 on "Tree Preservation" and tree risk assessment in accordance with "Guidelines for Tree Risk Assessment and Management Arrangement by DEVB.</p>	Preserve and protect existing trees	Contractor	Project area / During design stage / construction phase / Establishment Period	✓	✓		<p>EIAO-TM;</p> <p>Protection of Endangered Species of Animals and Plants Ordinance (Cap 586);</p> <p>DEVB TC(W) No. 6/2015 Maintenance of Vegetation and Hard Landscape Features;</p> <p>ETWB TCW No. 29/2004 Registration of Old and Valuable Trees, and Guidelines for their Preservation;</p> <p>DEVB TC(W) No. 07/2015 -Tree Preservation;</p> <p>ETWB (2/2007) - General Guidelines on Tree Pruning;</p> <p>GLTMS (12/2013)</p>	Y

**APPENDIX L
WASTE GENERATION IN THE
REPORTING MONTH**

Name of Department: ArchSD

Monthly Summary Waste Flow Table for 2024 (year)

Project : Design and Construction of Kong Nga Po Police Training Facilities

Contract No.: SS K509

Month	Actual Quantities of Inert C&D Materials Generated Monthly							Actual Quantities of C&D Wastes Generated Monthly				
	Total Quantity Generated	Hard Rock and Large Broken Concrete	Bituminous Material	Reused in the Contract	Reused in other Projects	Disposed as Public Fill	Imported Fill	Metals	Paper/ cardboard packaging	Plastics (see Note 3)	Chemical Waste	Others, e.g. general refuse
	(in '000m ³)	(in '000m ³)	(in '000m ³)	(in '000m ³)	(in '000m ³)	(in '000m ³)	(in '000m ³)	(in '000 kg)	(in '000kg)	(in '000kg)	(in '000kg)	(in '000 m ³)
Cumulative in 2023	16.796	0.000	0.000	0.000	0.000	16.796	0.000	0.000	0.041	0.054	0.000	0.657
Jan	3.263	0.000	0.000	0.000	0.000	3.263	0.000	0.000	0.000	0.000	0.000	0.117
Feb	0.423	0.000	0.000	0.000	0.208	0.215	0.000	0.003	0.000	0.009	0.000	0.111
Mar	4.882	0.000	0.000	0.000	1.216	3.666	0.000	12.066	0.000	0.384	0.000	0.195
Apr												
May												
Jun												
Sub-total	8.567	0.000	0.000	0.000	1.424	7.144	0.000	12.069	0.000	0.393	0.000	0.423
Jul												
Aug												
Sep												
Oct												
Nov												
Dec												
Total	25.363	0.000	0.000	0.000	1.424	23.940	0.000	12.069	0.041	0.447	0.000	1.080

- Notes:
- (1) The performance targets are given in the Particular Specification on Environmental Management Plan.
 - (2) The waste flow table shall also include construction waste that are specified in the Contract to be imported for use at the site.
 - (3) Plastics refer to plastic bottles/containers, plastic sheets/foam from packaging material.
 - (4) Broken concrete for recycling into aggregates.
 - (5) If necessary, use the conversion factor: 1 full load of dumping truck being equivalent to 6.5 m³ by volume.

Facility 設施	Date of transactio n 交易日 期	Vehicle No. 車牌號 碼	Account No. 帳戶編 號	Chit No. 入帳票 編號	Time-in 進入時 間	Time-out 離開時 間	Waste depth (meter) 廢物深 度 (米)	Weight- in (tonne) 入閘重 量 (公噸)	Weight- out (tonne) 出閘重 量 (公噸)	Net weight (tonne) 淨重量 (公噸)
NENT	01/03/24	VK7*1	7046289	27899956	10:37	11:01	0.74	21.47	16.61	4.86
NENT	01/03/24	VK7*1	7046289	27899957	13:14	13:39	0.91	21.42	16.76	4.66
NENT	02/03/24	SB7*8	7046289	27899987	14:00	14:22	0.68	19.23	18.1	1.13
NENT	05/03/24	TA7*21	7046289	27900005	13:17	13:44	1.03	16.93	14.81	2.12
NENT	07/03/24	TA9*5	7046289	26789892	11:22	11:45	1.21	20.44	17.01	3.43
NENT	08/03/24	XP3*0	7046289	26789893	09:41	10:06	0.47	24.95	19.57	5.38
NENT	08/03/24	XP3*0	7046289	26789894	12:11	12:31	0.63	25.38	19.54	5.84
NENT	08/03/24	XP3*0	7046289	26789895	13:49	14:14	0.48	25.38	19.54	5.84
NENT	08/03/24	VK7*1	7046289	26789896	17:38	18:03	0.47	21.56	16.66	4.9
NENT	09/03/24	XP3*0	7046289	26789897	11:14	11:38	0.48	24.87	19.48	5.39
NENT	09/03/24	XP3*0	7046289	26789898	13:31	13:51	0.56	22.6	19.45	3.15
NENT	12/03/24	VK7*1	7046289	26789899	14:07	14:34	0.73	21.5	16.66	4.84
NENT	12/03/24	VK7*1	7046289	26789900	16:03	16:51	0.85	21.39	16.65	4.74
NENT	14/03/24	TA7*21	7046289	27900262	14:04	14:29	0.85	19.5	14.84	4.66
NENT	14/03/24	TA7*21	7046289	26789902	16:27	16:53	0.92	16.35	14.83	1.52
NENT	15/03/24	TA9*5	7046289	26789903	15:26	15:50	1.11	19.19	17.01	2.18
NENT	16/03/24	YN1*02	7046289	27900299	14:38	15:03	0.64	24.48	20.09	4.39
NENT	16/03/24	YN1*02	7046289	26790025	17:26	17:49	0.75	25.92	20.22	5.7
NENT	18/03/24	VK7*1	7046289	26790026	13:33	14:00	1.14	19.36	16.77	2.59
NENT	19/03/24	RD2*11	7046289	26790027	14:42	15:07	0.91	17.54	15.87	1.67
NENT	20/03/24	SB7*8	7046289	26790028	15:18	15:43	0.6	24.53	18.18	6.35
NENT	20/03/24	VK7*1	7046289	26790029	16:06	16:34	0.88	21.36	16.61	4.75
NENT	21/03/24	TA7*21	7046289	27900412	10:44	11:06	1.09	16.49	14.82	1.67
NENT	21/03/24	TA7*21	7046289	27900413	12:28	12:54	0.43	19.69	14.8	4.89
NENT	23/03/24	YN1*02	7046289	26790030	10:23	10:53	1.15	24.69	20.21	4.48
NENT	25/03/24	SB7*8	7046289	26790031	16:45	17:10	0.93	24.52	18.13	6.39
NENT	26/03/24	YN1*02	7046289	26790032	08:26	08:49	0.73	21.93	20.09	1.84
NENT	26/03/24	TA7*21	7046289	26790044	13:29	13:53	0.81	19.47	14.78	4.69
NENT	27/03/24	YN1*02	7046289	26790033	15:45	16:08	1	22.93	20.18	2.75
NENT	28/03/24	YN1*02	7046289	26790034	12:00	12:21	0.98	26.11	20.11	6
TM38--FB	01/03/24	SM1*9	7046289	27899955	09:30	09:36	0	37.06	15.85	21.21
TM38--FB	01/03/24	SM1*9	7046289	27899958	14:41	14:53	0	37.67	15.82	21.85
TM38--FB	01/03/24	XG1*48	7046289	27899959	15:38	15:44	0	37	16.19	20.81
TM38--FB	01/03/24	XA2*3	7046289	27899960	16:06	16:12	0	37.98	16.36	21.62
TM38--FB	01/03/24	RY6*12	7046289	27899961	16:31	16:43	0	35.29	15.92	19.37
TM38--FB	01/03/24	SM1*9	7046289	27899962	16:41	16:49	0	37.68	15.78	21.9
TM38--FB	01/03/24	LJ3*0	7046289	27899963	17:01	17:09	0	37.08	15.91	21.17
TM38--FB	01/03/24	XG1*48	7046289	27899964	17:21	17:29	0	36.75	16.15	20.6
TM38--FB	02/03/24	SM1*9	7046289	27899965	09:03	09:10	0	37.31	15.85	21.46
TM38--FB	02/03/24	GJ7*6	7046289	27899966	09:14	09:21	0	36.8	15.77	21.03
TM38--FB	02/03/24	SL4*82	7046289	27899967	09:19	09:36	0	37.67	15.86	21.81
TM38--FB	02/03/24	SM1*9	7046289	27899968	11:07	11:14	0	37.31	15.85	21.46
TM38--FB	02/03/24	GJ7*6	7046289	27899983	11:13	11:22	0	36.69	15.76	20.93
TM38--FB	02/03/24	SL4*82	7046289	27899984	11:19	12:10	0	36.55	15.71	20.84
TM38--FB	02/03/24	SM1*9	7046289	27899985	13:51	13:58	0	37.25	15.81	21.44
TM38--FB	02/03/24	GJ7*6	7046289	27899986	14:04	14:12	0	36.96	15.72	21.24
TM38--FB	02/03/24	SL4*82	7046289	27899988	14:19	14:27	0	36.1	15.66	20.44
TM38--FB	02/03/24	SM1*9	7046289	27899989	15:25	15:31	0	36.98	15.78	21.2

TM38--FB	02/03/24	GJ7*6	7046289	27899990	15:40	15:48	0	36.63	15.69	20.94
TM38--FB	02/03/24	SL4*82	7046289	27899991	16:01	16:09	0	36.92	15.64	21.28
TM38--FB	02/03/24	SM1*9	7046289	27899992	16:54	16:59	0	37.07	15.76	21.31
TM38--FB	04/03/24	SM1*9	7046289	27899993	09:16	09:23	0	37.29	15.85	21.44
TM38--FB	04/03/24	GJ7*6	7046289	27899994	09:20	09:29	0	37.14	15.73	21.41
TM38--FB	04/03/24	SM1*9	7046289	27899995	11:10	11:16	0	37.2	15.84	21.36
TM38--FB	04/03/24	GJ7*6	7046289	27899996	11:15	11:22	0	36.3	15.71	20.59
TM38--FB	04/03/24	SM1*9	7046289	27899997	13:54	14:02	0	37.74	15.8	21.94
TM38--FB	04/03/24	GJ7*6	7046289	27899998	14:04	14:11	0	36.43	15.69	20.74
TM38--FB	04/03/24	GJ7*6	7046289	27899999	16:02	16:09	0	36.72	15.66	21.06
TM38--FB	04/03/24	SM1*9	7046289	27900000	16:23	16:34	0	37.43	15.77	21.66
TM38--FB	04/03/24	GJ7*6	7046289	27900001	17:51	17:58	0	36.68	15.69	20.99
TM38--FB	05/03/24	SM1*9	7046289	27900002	09:23	09:30	0	37.06	15.96	21.1
TM38--FB	05/03/24	SL4*82	7046289	27900003	10:05	10:14	0	36.62	15.66	20.96
TM38--FB	05/03/24	SM1*9	7046289	27900004	11:15	11:22	0	37.21	15.81	21.4
TM38--FB	05/03/24	SL4*82	7046289	27900009	12:12	12:20	0	36.36	15.64	20.72
TM38--FB	05/03/24	SM1*9	7046289	27900006	13:55	14:03	0	37.1	15.8	21.3
TM38--FB	05/03/24	SL4*82	7046289	27900007	14:37	14:45	0	36.62	15.6	21.02
TM38--FB	05/03/24	SL4*82	7046289	27900008	16:54	17:02	0	37.09	15.59	21.5
TM38--FB	05/03/24	SM1*9	7046289	27900010	17:23	17:30	0	36.58	15.76	20.82
TM38--FB	06/03/24	SM1*9	7046289	27900011	09:04	09:14	0	36.71	15.84	20.87
TM38--FB	06/03/24	SM1*9	7046289	27900012	10:58	11:04	0	37.05	15.8	21.25
TM38--FB	06/03/24	SM1*9	7046289	27900013	14:01	14:09	0	37.11	15.77	21.34
TM38--FB	06/03/24	RY6*12	7046289	27900014	15:21	15:31	0	33.48	15.92	17.56
TM38--FB	06/03/24	LJ3*0	7046289	27900015	15:36	15:43	0	36.8	15.88	20.92
TM38--FB	06/03/24	SM1*9	7046289	27900016	15:41	15:47	0	36.87	15.75	21.12
TM38--FB	06/03/24	XW7*3	7046289	27900017	15:47	15:55	0	37.55	16.52	21.03
TM38--FB	06/03/24	RY6*12	7046289	27900018	17:10	17:17	0	36.7	15.89	20.81
TM38--FB	06/03/24	SM1*9	7046289	27900019	17:20	17:29	0	37.17	15.73	21.44
TM38--FB	06/03/24	XW7*3	7046289	27900021	17:27	17:39	0	37.06	16.51	20.55
TM38--FB	06/03/24	XB1*9	7046289	27900020	17:28	17:39	0	37.43	15.94	21.49
TM38--FB	06/03/24	LJ3*0	7046289	27900022	17:29	17:38	0	36.49	15.87	20.62
TM38--FB	07/03/24	SM1*9	7046289	27900023	09:15	09:22	0	37.04	15.83	21.21
TM38--FB	07/03/24	XD6*39	7046289	27900024	09:24	09:31	0	37.15	16.16	20.99
TM38--FB	07/03/24	MB1*09	7046289	27900025	09:51	10:00	0	37.35	16.12	21.23
TM38--FB	07/03/24	XA2*3	7046289	27900049	10:00	10:06	0	36.79	16.34	20.45
TM38--FB	07/03/24	LJ3*0	7046289	27900027	10:09	10:16	0	36.91	15.98	20.93
TM38--FB	07/03/24	XW7*3	7046289	27900050	10:11	10:17	0	37.34	16.72	20.62
TM38--FB	07/03/24	XC4*09	7046289	27900026	10:12	10:19	0	36.98	16.58	20.4
TM38--FB	07/03/24	RY6*12	7046289	27900028	10:17	10:26	0	37.86	15.96	21.9
TM38--FB	07/03/24	XD8*04	7046289	27900029	10:21	10:30	0	37.16	16.49	20.67
TM38--FB	07/03/24	SM1*9	7046289	27900030	11:10	11:16	0	37.12	15.84	21.28
TM38--FB	07/03/24	XD6*39	7046289	27900031	11:16	11:24	0	37.29	16.13	21.16
TM38--FB	07/03/24	MB1*09	7046289	27900032	11:31	11:45	0	37.52	16.09	21.43
TM38--FB	07/03/24	XW7*3	7046289	27900033	11:48	11:56	0	37.24	16.64	20.6
TM38--FB	07/03/24	LJ3*0	7046289	27900034	11:49	11:56	0	37.02	15.96	21.06
TM38--FB	07/03/24	XC4*09	7046289	27900035	12:02	12:09	0	37.01	16.54	20.47
TM38--FB	07/03/24	RY6*12	7046289	27900036	12:04	12:11	0	37.61	15.94	21.67
TM38--FB	07/03/24	XA2*3	7046289	27900051	12:06	12:14	0	37.04	16.48	20.56
TM38--FB	07/03/24	XD8*04	7046289	27900037	12:07	12:15	0	37.68	16.46	21.22
TM38--FB	07/03/24	SL8*12	7046289	27900052	12:09	12:18	0	23.47	15.25	8.22
TM38--FB	07/03/24	SM1*9	7046289	27900038	13:55	14:02	0	36.79	15.81	20.98
TM38--FB	07/03/24	XD6*39	7046289	27900039	14:01	14:10	0	37.27	16.08	21.19
TM38--FB	07/03/24	XC4*09	7046289	27900040	14:19	14:26	0	37.41	16.51	20.9

TM38--FB	07/03/24	RY6*12	7046289	27900041	14:23	14:30	0	37.69	15.91	21.78
TM38--FB	07/03/24	XD8*04	7046289	27900042	14:29	14:39	0	36.9	16.43	20.47
TM38--FB	07/03/24	XA2*3	7046289	27900053	14:57	15:07	0	36.87	16.43	20.44
TM38--FB	07/03/24	SM1*9	7046289	27900054	15:31	15:38	0	37.22	15.79	21.43
TM38--FB	07/03/24	XD6*39	7046289	27900055	15:40	15:54	0	37.44	16.09	21.35
TM38--FB	07/03/24	RY6*12	7046289	27900056	16:05	16:14	0	37.14	15.89	21.25
TM38--FB	07/03/24	XC4*09	7046289	27900043	16:20	16:30	0	37.4	16.65	20.75
TM38--FB	07/03/24	XD8*04	7046289	27900044	16:38	16:47	0	37.09	16.55	20.54
TM38--FB	07/03/24	XA2*3	7046289	27900057	17:03	17:10	0	36.09	16.42	19.67
TM38--FB	07/03/24	SM1*9	7046289	27900045	17:13	17:19	0	36.97	15.77	21.2
TM38--FB	07/03/24	MB1*09	7046289	27900046	17:33	17:40	0	37.17	16.01	21.16
TM38--FB	07/03/24	XD6*39	7046289	27900047	17:37	17:44	0	37.11	16.04	21.07
TM38--FB	07/03/24	XW7*3	7046289	27900048	17:48	17:56	0	37.13	16.52	20.61
TM38--FB	07/03/24	LJ3*0	7046289	27900089	17:48	17:56	0	37.11	15.86	21.25
TM38--FB	07/03/24	XG1*48	7046289	27900090	18:21	18:28	0	37.16	16.48	20.68
TM38--FB	08/03/24	SM1*9	7046289	27900058	10:36	10:42	0	37.76	15.82	21.94
TM38--FB	08/03/24	XC4*09	7046289	27900059	10:52	10:59	0	37.13	16.54	20.59
TM38--FB	08/03/24	PB1*13	7046289	27900060	11:00	11:06	0	37.06	15.88	21.18
TM38--FB	08/03/24	XD8*04	7046289	27900061	11:14	11:24	0	36.8	16.48	20.32
TM38--FB	08/03/24	XD6*39	7046289	27900062	11:10	11:17	0	37.15	16.14	21.01
TM38--FB	08/03/24	XW7*3	7046289	27900063	11:36	11:42	0	36.99	16.7	20.29
TM38--FB	08/03/24	MB1*09	7046289	27900064	11:44	11:51	0	37.25	16.09	21.16
TM38--FB	08/03/24	GJ7*6	7046289	27900065	12:21	12:28	0	37.14	15.75	21.39
TM38--FB	08/03/24	SL2*89	7046289	27900066	12:40	12:48	0	29.53	14.11	15.42
TM38--FB	08/03/24	XC4*09	7046289	27900067	14:24	14:32	0	36.81	16.49	20.32
TM38--FB	08/03/24	PB1*13	7046289	27900068	14:39	14:48	0	37.08	15.82	21.26
TM38--FB	08/03/24	MB1*09	7046289	27900069	15:20	15:27	0	36.86	16.04	20.82
TM38--FB	08/03/24	LJ3*0	7046289	27900070	15:34	15:41	0	36.96	15.89	21.07
TM38--FB	08/03/24	GJ7*6	7046289	27900071	15:59	16:06	0	36.8	15.7	21.1
TM38--FB	08/03/24	SM1*9	7046289	27900072	16:32	16:38	0	37.22	15.74	21.48
TM38--FB	08/03/24	SM1*9	7046289	27900091	08:57	09:02	0	37.45	15.88	21.57
TM38--FB	08/03/24	XC4*09	7046289	27900092	09:06	09:14	0	37.57	16.57	21
TM38--FB	08/03/24	XD8*04	7046289	27900093	09:19	09:26	0	37.66	16.49	21.17
TM38--FB	08/03/24	XW7*3	7046289	27900094	09:52	09:59	0	37.52	16.72	20.8
TM38--FB	08/03/24	MB1*09	7046289	27900095	09:51	09:58	0	37.73	16.12	21.61
TM38--FB	08/03/24	LJ3*0	7046289	27900096	10:01	10:09	0	36.79	15.98	20.81
TM38--FB	08/03/24	LJ3*0	7046289	27900097	11:44	11:50	0	37.12	15.95	21.17
TM38--FB	08/03/24	SM1*9	7046289	27900098	12:29	12:36	0	36.93	15.79	21.14
TM38--FB	08/03/24	XD6*39	7046289	27900099	12:56	13:07	0	37.07	16.11	20.96
TM38--FB	08/03/24	XW7*3	7046289	27900100	13:50	13:57	0	37.58	16.65	20.93
TM38--FB	08/03/24	LJ3*0	7046289	27900101	13:50	13:57	0	37.42	15.94	21.48
TM38--FB	08/03/24	MB1*09	7046289	27900102	13:47	13:54	0	37.05	16.08	20.97
TM38--FB	08/03/24	GJ7*6	7046289	27900103	14:09	14:15	0	36.37	15.72	20.65
TM38--FB	08/03/24	SM1*9	7046289	27900104	14:17	14:25	0	36.57	15.77	20.8
TM38--FB	08/03/24	XD8*04	7046289	27900105	14:38	14:46	0	36.88	16.43	20.45
TM38--FB	08/03/24	XD6*39	7046289	27900106	14:42	14:51	0	37.21	16.08	21.13
TM38--FB	08/03/24	XW7*3	7046289	27900107	15:30	15:40	0	37	16.62	20.38
TM38--FB	08/03/24	SL2*89	7046289	27900108	15:47	15:55	0	29.47	14.07	15.4
TM38--FB	08/03/24	PB1*13	7046289	27900109	16:24	16:32	0	37.22	15.78	21.44
TM38--FB	08/03/24	XD8*04	7046289	27900110	16:48	16:56	0	36.81	16.54	20.27
TM38--FB	08/03/24	VV1*02	7046289	27900111	17:19	17:27	0	37.09	16.45	20.64
TM38--FB	08/03/24	XC4*09	7046289	27900112	17:30	17:37	0	37.37	16.61	20.76
TM38--FB	08/03/24	YJ4*40	7046289	27900113	17:27	17:35	0	37.08	16.44	20.64
TM38--FB	08/03/24	TN9*82	7046289	27900114	17:36	17:50	0	36.26	16.73	19.53

TM38--FB	08/03/24	KG3*7	7046289	27900115	17:38	18:00	0	37.38	16.49	20.89
TM38--FB	09/03/24	SM1*9	7046289	27900073	09:23	09:32	0	37.4	15.9	21.5
TM38--FB	09/03/24	XD8*04	7046289	27900074	09:51	10:00	0	36.91	16.53	20.38
TM38--FB	09/03/24	XC4*09	7046289	27900075	09:32	09:40	0	37.08	16.59	20.49
TM38--FB	09/03/24	XD6*39	7046289	27900116	08:59	09:06	0	37.24	16.11	21.13
TM38--FB	09/03/24	SL2*89	7046289	27900117	09:21	09:28	0	29.54	14.18	15.36
TM38--FB	09/03/24	JZ6*95	7046289	27900118	10:25	10:32	0	29.18	14.85	14.33
TM38--FB	09/03/24	XD6*39	7046289	27900119	10:54	11:00	0	37.36	16.06	21.3
TM38--FB	09/03/24	SM1*9	7046289	27900120	11:22	11:59	0	37.42	15.84	21.58
TM38--FB	09/03/24	XD6*39	7046289	27900121	12:46	12:53	0	37.27	16.17	21.1
TM38--FB	09/03/24	PB1*13	7046289	27900122	12:45	12:52	0	37.71	15.91	21.8
TM38--FB	09/03/24	XD6*39	7046289	27900123	14:38	14:47	0	36.98	16.14	20.84
TM38--FB	09/03/24	SL2*89	7046289	27900124	17:00	17:06	0	29.29	14.07	15.22
TM38--FB	11/03/24	XA4*21	7046289	27900125	09:00	09:08	0	37.48	16.59	20.89
TM38--FB	11/03/24	XU4*38	7046289	27900126	09:05	09:13	0	37.58	16.58	21
TM38--FB	11/03/24	XW2*52	7046289	27900127	09:05	09:15	0	37.22	16.78	20.44
TM38--FB	11/03/24	XU7*58	7046289	27900129	09:08	09:22	0	36.91	16.68	20.23
TM38--FB	11/03/24	XA4*90	7046289	27900128	09:09	09:20	0	36.52	16.7	19.82
TM38--FB	11/03/24	XC8*33	7046289	27900131	09:20	09:34	0	37.4	16.63	20.77
TM38--FB	11/03/24	XC1*57	7046289	27900130	09:21	09:35	0	36.9	16.88	20.02
TM38--FB	11/03/24	XW3*70	7046289	27900132	09:22	09:33	0	36.54	16.89	19.65
TM38--FB	11/03/24	XT2*58	7046289	27900133	09:25	09:37	0	36.92	16.62	20.3
TM38--FB	11/03/24	XU8*53	7046289	27900134	09:37	09:49	0	36.62	16.82	19.8
TM38--FB	11/03/24	XV2*58	7046289	27900135	10:16	10:24	0	37.29	16.64	20.65
TM38--FB	11/03/24	XA4*21	7046289	27900136	11:47	11:57	0	36.95	16.67	20.28
TM38--FB	11/03/24	XA4*90	7046289	27900137	11:55	12:03	0	36.34	16.72	19.62
TM38--FB	11/03/24	XW2*52	7046289	27900138	11:58	12:12	0	37.35	16.63	20.72
TM38--FB	11/03/24	XU4*38	7046289	27900140	12:04	12:19	0	37.38	16.57	20.81
TM38--FB	11/03/24	XU7*58	7046289	27900139	12:16	12:33	0	36.73	16.65	20.08
TM38--FB	11/03/24	XC1*57	7046289	27900141	12:24	12:30	0	36.98	16.89	20.09
TM38--FB	11/03/24	XA4*21	7046289	27900143	14:44	14:53	0	36.16	16.76	19.4
TM38--FB	11/03/24	XA4*90	7046289	27900142	14:45	14:54	0	36.85	16.78	20.07
TM38--FB	11/03/24	XW3*70	7046289	27900144	15:34	15:43	0	37.49	17.02	20.47
TM38--FB	11/03/24	XT2*58	7046289	27900146	15:44	15:51	0	37.34	16.6	20.74
TM38--FB	11/03/24	XC1*57	7046289	27900148	15:47	15:56	0	37.73	17.09	20.64
TM38--FB	11/03/24	XU7*58	7046289	27900147	15:48	15:54	0	36.8	16.86	19.94
TM38--FB	11/03/24	XU8*53	7046289	27900149	16:00	16:10	0	37.27	16.83	20.44
TM38--FB	11/03/24	VV1*02	7046289	27900150	16:10	16:32	0	36.86	16.44	20.42
TM38--FB	11/03/24	KG3*7	7046289	27900151	16:12	16:32	0	37.07	16.51	20.56
TM38--FB	11/03/24	XC8*33	7046289	27900145	16:17	16:24	0	37.55	16.57	20.98
TM38--FB	12/03/24	XG1*48	7046289	27900152	08:48	08:56	0	36.11	16.77	19.34
TM38--FB	12/03/24	XW2*52	7046289	27900153	08:52	09:00	0	37.11	16.68	20.43
TM38--FB	12/03/24	XA4*90	7046289	27900154	08:57	09:04	0	36.66	16.62	20.04
TM38--FB	12/03/24	XU7*58	7046289	27900155	09:02	09:11	0	37.11	16.67	20.44
TM38--FB	12/03/24	XC8*33	7046289	27900156	09:05	09:15	0	37.56	16.66	20.9
TM38--FB	12/03/24	XU8*53	7046289	27900157	09:12	09:25	0	37.73	16.65	21.08
TM38--FB	12/03/24	XT2*58	7046289	27900159	09:15	09:27	0	37.43	16.53	20.9
TM38--FB	12/03/24	XC1*57	7046289	27900158	09:15	09:25	0	37.57	16.94	20.63
TM38--FB	12/03/24	XG1*48	7046289	27900076	11:00	11:07	0	36.68	16.43	20.25
TM38--FB	12/03/24	VV1*02	7046289	27900077	11:03	11:15	0	36.94	16.52	20.42
TM38--FB	12/03/24	MB1*09	7046289	27900078	11:08	11:17	0	36.33	16.16	20.17
TM38--FB	12/03/24	PB1*13	7046289	27900160	11:16	11:25	0	37.53	15.96	21.57
TM38--FB	12/03/24	XW7*3	7046289	27900079	11:18	11:27	0	37.23	16.86	20.37
TM38--FB	12/03/24	KG3*7	7046289	27900080	11:30	11:38	0	37.22	16.52	20.7

TM38--FB	12/03/24	XW2*52	7046289	27900161	11:42	11:50	0	36.87	16.6	20.27
TM38--FB	12/03/24	LJ3*0	7046289	27900081	11:44	11:53	0	37.19	15.98	21.21
TM38--FB	12/03/24	XA4*90	7046289	27900162	11:50	12:02	0	36.03	16.61	19.42
TM38--FB	12/03/24	XC8*33	7046289	27900163	11:53	12:04	0	37.41	16.62	20.79
TM38--FB	12/03/24	XC1*57	7046289	27900165	11:58	12:08	0	36.92	16.86	20.06
TM38--FB	12/03/24	XU7*58	7046289	27900164	12:01	12:11	0	37.1	16.58	20.52
TM38--FB	12/03/24	XU8*53	7046289	27900166	12:12	12:20	0	37.13	16.58	20.55
TM38--FB	12/03/24	XD6*39	7046289	27900084	12:16	12:30	0	37.22	16.13	21.09
TM38--FB	12/03/24	XA2*3	7046289	27900085	12:23	12:32	0	37.26	16.45	20.81
TM38--FB	12/03/24	SL4*82	7046289	27900083	12:24	12:34	0	36.37	15.68	20.69
TM38--FB	12/03/24	GJ7*6	7046289	27900082	12:25	12:33	0	36.58	15.7	20.88
TM38--FB	12/03/24	XT2*58	7046289	27900167	12:29	12:37	0	36.85	16.49	20.36
TM38--FB	12/03/24	XG1*48	7046289	27900086	12:50	12:57	0	36.84	16.21	20.63
TM38--FB	12/03/24	PB1*13	7046289	27900087	12:52	12:58	0	37.32	15.92	21.4
TM38--FB	12/03/24	XW7*3	7046289	27900169	12:56	13:04	0	37.28	16.73	20.55
TM38--FB	12/03/24	MB1*09	7046289	27900168	12:57	13:04	0	37.47	16.14	21.33
TM38--FB	12/03/24	LJ3*0	7046289	27900088	13:25	13:33	0	37.05	15.92	21.13
TM38--FB	12/03/24	XD6*39	7046289	27900209	14:01	14:07	0	37.11	16.1	21.01
TM38--FB	12/03/24	XA2*3	7046289	27900170	14:13	14:21	0	37.28	16.42	20.86
TM38--FB	12/03/24	GJ7*6	7046289	27900171	14:18	14:28	0	36.53	15.78	20.75
TM38--FB	12/03/24	SL4*82	7046289	27900210	14:19	14:29	0	36.56	15.66	20.9
TM38--FB	12/03/24	XG1*48	7046289	27900211	14:25	14:31	0	37.07	16.19	20.88
TM38--FB	12/03/24	PB1*13	7046289	27900172	14:29	14:37	0	37.42	15.89	21.53
TM38--FB	12/03/24	XA4*90	7046289	27900173	14:38	14:45	0	37.18	16.55	20.63
TM38--FB	12/03/24	XW2*52	7046289	27900213	14:42	14:49	0	37.06	16.53	20.53
TM38--FB	12/03/24	XC8*33	7046289	27900174	14:42	14:50	0	37.41	16.54	20.87
TM38--FB	12/03/24	XC1*57	7046289	27900212	14:43	14:52	0	37.42	16.81	20.61
TM38--FB	12/03/24	XU7*58	7046289	27900214	15:02	15:09	0	37.09	16.52	20.57
TM38--FB	12/03/24	MB1*09	7046289	27900175	15:08	15:16	0	37.23	16.1	21.13
TM38--FB	12/03/24	XT2*58	7046289	27900176	15:10	15:20	0	37.04	16.45	20.59
TM38--FB	12/03/24	XW7*3	7046289	27900215	15:18	15:26	0	37.16	16.69	20.47
TM38--FB	12/03/24	XU8*53	7046289	27900177	15:40	15:48	0	37.27	16.53	20.74
TM38--FB	12/03/24	LJ3*0	7046289	27900178	15:40	15:49	0	37.05	15.89	21.16
TM38--FB	12/03/24	XD6*39	7046289	27900179	15:46	15:51	0	37.22	16.08	21.14
TM38--FB	12/03/24	XG1*48	7046289	27900216	15:58	16:05	0	36.76	16.18	20.58
TM38--FB	12/03/24	XA2*3	7046289	27900181	16:05	16:11	0	37.67	16.38	21.29
TM38--FB	12/03/24	VV1*02	7046289	27900180	16:07	16:29	0	37.16	16.44	20.72
TM38--FB	12/03/24	GJ7*6	7046289	27900182	16:11	16:25	0	36.69	15.66	21.03
TM38--FB	12/03/24	PB1*13	7046289	27900183	16:14	16:21	0	37.42	15.86	21.56
TM38--FB	12/03/24	SL4*82	7046289	27900217	16:18	16:30	0	36.36	15.65	20.71
TM38--FB	12/03/24	KG3*7	7046289	27900184	16:35	16:58	0	37.2	16.59	20.61
TM38--FB	12/03/24	MB1*09	7046289	27900185	16:46	16:53	0	37.55	16.06	21.49
TM38--FB	12/03/24	XE8*95	7046289	27900186	16:54	17:00	0	37.31	16.77	20.54
TM38--FB	12/03/24	XW7*3	7046289	27900187	16:59	17:05	0	37.2	16.66	20.54
TM38--FB	12/03/24	XD6*39	7046289	27900188	17:16	17:24	0	36.85	16.02	20.83
TM38--FB	12/03/24	XW7*39	7046289	26789901	17:21	17:28	0	23.61	15.86	7.75
TM38--FB	12/03/24	LJ3*0	7046289	27900189	17:22	17:36	0	37.21	15.85	21.36
TM38--FB	12/03/24	XG1*48	7046289	27900190	17:37	17:45	0	37.8	16.14	21.66
TM38--FB	12/03/24	XA2*3	7046289	27900191	17:49	17:57	0	36.82	16.34	20.48
TM38--FB	13/03/24	XW2*52	7046289	27900193	08:49	08:55	0	37.33	16.63	20.7
TM38--FB	13/03/24	XJ3*16	7046289	27900192	08:53	09:00	0	37.12	16.54	20.58
TM38--FB	13/03/24	XC8*33	7046289	27900194	08:58	09:04	0	37.77	16.62	21.15
TM38--FB	13/03/24	XT2*58	7046289	27900218	08:58	09:07	0	37.26	16.52	20.74
TM38--FB	13/03/24	ZC7*18	7046289	27900219	09:00	09:08	0	37.28	16.67	20.61

TM38--FB	13/03/24	XB9*69	7046289	27900196	09:07	09:14	0	37.42	16.64	20.78
TM38--FB	13/03/24	XD5*43	7046289	27900220	09:12	09:20	0	37.28	16.62	20.66
TM38--FB	13/03/24	XN1*01	7046289	27900195	09:15	09:23	0	37.6	16.6	21
TM38--FB	13/03/24	XE8*95	7046289	27900197	10:09	10:16	0	37.56	16.62	20.94
TM38--FB	13/03/24	PB1*13	7046289	27900198	11:20	11:27	0	37.04	15.87	21.17
TM38--FB	13/03/24	XU8*53	7046289	27900199	11:25	11:31	0	37.43	16.58	20.85
TM38--FB	13/03/24	XY3*2	7046289	27900200	11:28	11:34	0	37.61	16.67	20.94
TM38--FB	13/03/24	LY8*2	7046289	27900201	11:30	11:37	0	36.93	16.71	20.22
TM38--FB	13/03/24	XJ4*64	7046289	27900221	11:32	11:39	0	37.12	16.55	20.57
TM38--FB	13/03/24	XB1*61	7046289	27900202	11:40	11:47	0	36.96	16.54	20.42
TM38--FB	13/03/24	XN7*03	7046289	27900222	11:42	11:49	0	37.48	16.64	20.84
TM38--FB	13/03/24	XW2*52	7046289	27900223	11:42	11:49	0	37.75	16.58	21.17
TM38--FB	13/03/24	XN6*94	7046289	27900225	11:44	11:52	0	36.93	16.59	20.34
TM38--FB	13/03/24	XC8*33	7046289	27900224	11:46	11:52	0	37.52	16.58	20.94
TM38--FB	13/03/24	ZC7*18	7046289	27900227	11:55	12:02	0	37.35	16.6	20.75
TM38--FB	13/03/24	XT2*58	7046289	27900203	11:59	12:06	0	37.17	16.48	20.69
TM38--FB	13/03/24	XJ3*16	7046289	27900226	12:01	12:06	0	36.91	16.49	20.42
TM38--FB	13/03/24	XD5*43	7046289	27900204	12:07	12:15	0	37.33	16.6	20.73
TM38--FB	13/03/24	XN1*01	7046289	27900229	12:12	12:18	0	37.3	16.57	20.73
TM38--FB	13/03/24	XB9*49	7046289	27900228	12:17	12:23	0	37.21	16.51	20.7
TM38--FB	13/03/24	XU8*53	7046289	27900205	14:35	14:43	0	37.19	16.52	20.67
TM38--FB	13/03/24	XW2*52	7046289	27900230	14:53	15:00	0	37.05	16.52	20.53
TM38--FB	13/03/24	XC8*33	7046289	27900231	15:00	15:06	0	37.45	16.52	20.93
TM38--FB	13/03/24	XT2*58	7046289	27900232	15:06	15:14	0	37.17	16.42	20.75
TM38--FB	13/03/24	LY8*2	7046289	27900237	15:25	15:31	0	37.55	16.78	20.77
TM38--FB	13/03/24	XN1*01	7046289	27900233	15:25	15:36	0	37.57	16.66	20.91
TM38--FB	13/03/24	XJ4*64	7046289	27900236	15:29	15:37	0	37.54	16.64	20.9
TM38--FB	13/03/24	XJ3*16	7046289	27900238	15:30	15:40	0	37.25	16.57	20.68
TM38--FB	13/03/24	XD5*43	7046289	27900235	15:31	15:41	0	37.12	16.64	20.48
TM38--FB	13/03/24	ZC7*18	7046289	27900239	15:32	15:40	0	36.96	16.54	20.42
TM38--FB	13/03/24	XN7*03	7046289	27900234	15:38	15:49	0	37.68	16.65	21.03
TM38--FB	13/03/24	XB9*49	7046289	27900240	15:40	15:49	0	37.47	16.62	20.85
TM38--FB	13/03/24	XY3*2	7046289	27900241	15:45	15:53	0	37.09	16.71	20.38
TM38--FB	13/03/24	XB1*61	7046289	27900242	15:52	16:04	0	36.66	16.58	20.08
TM38--FB	13/03/24	LY8*2	7046289	27900243	17:04	17:12	0	36.67	16.72	19.95
TM38--FB	14/03/24	XW2*52	7046289	27900206	08:51	08:59	0	37.28	16.64	20.64
TM38--FB	14/03/24	XU4*38	7046289	27900207	08:53	09:00	0	37.49	16.56	20.93
TM38--FB	14/03/24	XU7*58	7046289	27900208	08:54	09:00	0	37.15	16.62	20.53
TM38--FB	14/03/24	XA4*90	7046289	27900289	08:57	09:05	0	36.98	16.61	20.37
TM38--FB	14/03/24	LY8*2	7046289	27900244	09:00	09:07	0	36.85	16.67	20.18
TM38--FB	14/03/24	XC8*33	7046289	27900290	09:00	09:06	0	37.47	16.63	20.84
TM38--FB	14/03/24	ZC7*18	7046289	27900245	09:03	09:09	0	36.64	16.67	19.97
TM38--FB	14/03/24	XT2*58	7046289	27900291	09:04	09:10	0	37.27	16.55	20.72
TM38--FB	14/03/24	XC1*57	7046289	27900292	09:10	09:18	0	37.39	16.8	20.59
TM38--FB	14/03/24	XJ4*72	7046289	27900246	09:15	09:22	0	37.59	16.55	21.04
TM38--FB	14/03/24	XB9*69	7046289	27900247	09:44	09:51	0	37.66	16.67	20.99
TM38--FB	14/03/24	XY3*2	7046289	27900248	10:58	11:05	0	36.75	16.61	20.14
TM38--FB	14/03/24	XU4*38	7046289	27900249	11:39	11:44	0	37.34	16.52	20.82
TM38--FB	14/03/24	XW2*52	7046289	27900250	11:41	11:49	0	37.22	16.58	20.64
TM38--FB	14/03/24	XA4*90	7046289	27900251	11:43	11:51	0	35.92	16.55	19.37
TM38--FB	14/03/24	XU7*58	7046289	27900252	11:44	11:51	0	37.52	16.57	20.95
TM38--FB	14/03/24	LY8*2	7046289	27900253	11:46	11:52	0	37.32	16.66	20.66
TM38--FB	14/03/24	ZC7*18	7046289	27900255	11:51	12:01	0	36.51	16.64	19.87
TM38--FB	14/03/24	XC8*33	7046289	27900254	11:53	11:59	0	37.11	16.58	20.53

TM38--FB	14/03/24	XC1*57	7046289	27900256	11:56	12:04	0	36.8	16.75	20.05
TM38--FB	14/03/24	XT2*58	7046289	27900257	11:57	12:03	0	36.91	16.48	20.43
TM38--FB	14/03/24	XB9*69	7046289	27900259	12:10	12:16	0	37.43	16.62	20.81
TM38--FB	14/03/24	XJ4*72	7046289	27900258	12:10	12:16	0	37.6	16.48	21.12
TM38--FB	14/03/24	XY3*2	7046289	27900260	13:36	13:43	0	37.26	16.6	20.66
TM38--FB	14/03/24	XU4*38	7046289	27900261	14:12	14:20	0	36.76	16.47	20.29
TM38--FB	14/03/24	XB9*69	7046289	27900263	15:00	15:13	0	37.38	16.69	20.69
TM38--FB	14/03/24	ZC7*18	7046289	27900264	15:23	15:33	0	37.34	16.6	20.74
TM38--FB	14/03/24	LY8*2	7046289	27900265	15:33	15:40	0	37.68	16.78	20.9
TM38--FB	14/03/24	XY3*2	7046289	27900266	16:33	16:40	0	37.44	16.7	20.74
TM38--FB	15/03/24	LY8*2	7046289	27900267	08:53	09:00	0	36.88	16.73	20.15
TM38--FB	15/03/24	XU7*58	7046289	27900294	08:55	09:03	0	37.26	16.62	20.64
TM38--FB	15/03/24	XW3*70	7046289	27900293	08:57	09:03	0	37.01	16.73	20.28
TM38--FB	15/03/24	ZC7*18	7046289	27900268	08:59	09:06	0	36.69	16.67	20.02
TM38--FB	15/03/24	XB9*69	7046289	27900269	09:01	09:07	0	37.46	16.63	20.83
TM38--FB	15/03/24	XV2*58	7046289	27900295	09:04	09:13	0	37.42	16.59	20.83
TM38--FB	15/03/24	LY8*2	7046289	27900270	11:30	11:35	0	37.01	16.69	20.32
TM38--FB	15/03/24	XU7*58	7046289	27900296	11:31	11:39	0	37.06	16.56	20.5
TM38--FB	15/03/24	XW3*70	7046289	27900271	11:34	11:39	0	37.27	16.63	20.64
TM38--FB	15/03/24	XB9*69	7046289	27900272	11:36	11:41	0	37.42	16.59	20.83
TM38--FB	15/03/24	ZC7*18	7046289	27900297	11:40	11:47	0	37.25	16.61	20.64
TM38--FB	15/03/24	XV2*58	7046289	27900273	11:44	11:50	0	37.36	16.55	20.81
TM38--FB	15/03/24	XW3*70	7046289	27900274	14:18	14:25	0	37.6	16.58	21.02
TM38--FB	15/03/24	XB9*69	7046289	27900275	14:41	14:47	0	37.79	16.67	21.12
TM38--FB	15/03/24	XV2*58	7046289	27900277	15:01	15:09	0	36.7	16.48	20.22
TM38--FB	15/03/24	XU7*58	7046289	27900276	15:10	15:18	0	37.4	16.52	20.88
TM38--FB	15/03/24	ZC7*18	7046289	27900278	15:21	15:29	0	36.81	16.59	20.22
TM38--FB	15/03/24	LY8*2	7046289	27900279	15:22	15:29	0	37.36	16.77	20.59
TM38--FB	15/03/24	XW3*70	7046289	27900280	16:10	16:16	0	36.93	16.56	20.37
TM38--FB	15/03/24	XV2*58	7046289	27900281	16:38	16:44	0	36.69	16.45	20.24
TM38--FB	15/03/24	XE8*95	7046289	27900298	16:45	16:53	0	37.66	16.73	20.93
TM38--FB	16/03/24	XC8*33	7046289	27900282	08:55	09:00	0	37.42	16.61	20.81
TM38--FB	16/03/24	XW2*52	7046289	27900283	08:58	09:05	0	37.03	16.64	20.39
TM38--FB	16/03/24	XT2*58	7046289	27900284	09:02	09:10	0	36.97	16.53	20.44
TM38--FB	16/03/24	XU4*38	7046289	27900285	09:06	09:12	0	37.29	16.57	20.72
TM38--FB	16/03/24	XV2*58	7046289	27900286	09:08	09:20	0	36.9	16.56	20.34
TM38--FB	16/03/24	XC1*57	7046289	27900287	09:19	09:28	0	36.67	16.79	19.88
TM38--FB	16/03/24	XC8*33	7046289	27900288	11:34	11:40	0	37.33	16.57	20.76
TM38--FB	16/03/24	XW2*52	7046289	27900369	11:40	11:46	0	37.36	16.6	20.76
TM38--FB	16/03/24	XU4*38	7046289	27900370	11:42	11:47	0	37.27	16.54	20.73
TM38--FB	16/03/24	XV2*58	7046289	27900372	11:56	12:02	0	37.43	16.51	20.92
TM38--FB	16/03/24	XT2*58	7046289	27900371	12:09	12:17	0	37.46	16.49	20.97
TM38--FB	16/03/24	XC1*57	7046289	27900373	12:10	12:17	0	36.66	16.74	19.92
TM38--FB	16/03/24	XU4*38	7046289	27900374	14:11	14:17	0	36.96	16.48	20.48
TM38--FB	16/03/24	XC8*33	7046289	27900375	14:24	14:31	0	37.34	16.51	20.83
TM38--FB	16/03/24	XV2*58	7046289	27900376	14:32	14:40	0	37.07	16.47	20.6
TM38--FB	16/03/24	XT2*58	7046289	27900377	14:34	14:41	0	36.83	16.44	20.39
TM38--FB	16/03/24	XC1*57	7046289	27900378	14:45	14:54	0	36.77	16.68	20.09
TM38--FB	16/03/24	XU2*15	7046289	27900379	17:16	17:31	0	37.59	16.75	20.84
TM38--FB	18/03/24	XW2*52	7046289	27900380	08:52	09:00	0	37.19	16.6	20.59
TM38--FB	18/03/24	XU4*38	7046289	27900381	08:53	09:01	0	37.43	16.58	20.85
TM38--FB	18/03/24	XC1*57	7046289	27900382	08:57	09:04	0	37.34	16.82	20.52
TM38--FB	18/03/24	XC8*33	7046289	27900383	09:02	09:09	0	37.42	16.63	20.79
TM38--FB	18/03/24	XV2*58	7046289	27900385	09:06	09:12	0	37.47	16.58	20.89

TM38--FB	18/03/24	XT2*58	7046289	27900384	09:07	09:13	0	37.18	16.51	20.67
TM38--FB	18/03/24	XB9*49	7046289	27900386	09:12	09:19	0	37.43	16.57	20.86
TM38--FB	18/03/24	XU4*38	7046289	27900387	11:25	11:31	0	37.26	16.52	20.74
TM38--FB	18/03/24	XW2*52	7046289	27900388	11:25	11:32	0	37.36	16.57	20.79
TM38--FB	18/03/24	XC8*33	7046289	27900389	11:39	11:45	0	37.41	16.57	20.84
TM38--FB	18/03/24	XV2*58	7046289	27900390	11:54	12:02	0	37.47	16.51	20.96
TM38--FB	18/03/24	XB9*49	7046289	27900393	12:09	12:17	0	37.15	16.52	20.63
TM38--FB	18/03/24	XT2*58	7046289	27900391	12:21	12:27	0	37.48	16.47	21.01
TM38--FB	18/03/24	XC1*57	7046289	27900392	12:21	12:26	0	37.11	16.77	20.34
TM38--FB	18/03/24	XU4*38	7046289	27900394	14:03	14:10	0	37.29	16.46	20.83
TM38--FB	18/03/24	XW2*52	7046289	27900395	14:19	14:26	0	37.26	16.53	20.73
TM38--FB	18/03/24	XC8*33	7046289	27900396	14:20	14:27	0	37.47	16.54	20.93
TM38--FB	18/03/24	XV2*58	7046289	27900397	14:54	15:00	0	37.47	16.49	20.98
TM38--FB	18/03/24	XC1*57	7046289	27900398	15:01	15:08	0	37.19	16.69	20.5
TM38--FB	18/03/24	XT2*58	7046289	27900399	15:03	15:10	0	37.24	16.48	20.76
TM38--FB	18/03/24	XJ4*27	7046289	27900400	15:58	16:03	0	37.35	16.72	20.63
TM38--FB	18/03/24	XN6*94	7046289	27900401	16:29	16:44	0	37.23	16.71	20.52
TM38--FB	18/03/24	XY3*2	7046289	27900402	16:35	16:44	0	36.99	16.71	20.28
TM38--FB	18/03/24	XN6*17	7046289	27900403	16:39	16:47	0	37.43	16.76	20.67
TM38--FB	18/03/24	XA4*21	7046289	27900404	16:57	17:02	0	37.35	16.46	20.89
TM38--FB	18/03/24	XB9*49	7046289	27900405	17:59	18:39	0	37.43	16.57	20.86
TM38--FB	19/03/24	XA4*90	7046289	27900407	09:06	09:13	0	36.98	16.66	20.32
TM38--FB	19/03/24	XU4*38	7046289	27900406	09:09	09:16	0	37.13	16.54	20.59
TM38--FB	19/03/24	XU7*58	7046289	27900408	09:19	09:26	0	37.45	16.61	20.84
TM38--FB	19/03/24	XC1*57	7046289	27900409	09:23	09:30	0	36.72	16.78	19.94
TM38--FB	19/03/24	XJ4*64	7046289	27900410	09:25	09:32	0	37.27	16.61	20.66
TM38--FB	19/03/24	XA4*90	7046289	27900411	11:47	11:51	0	36.37	16.64	19.73
TM38--FB	19/03/24	XU4*38	7046289	27900300	11:59	12:05	0	37.26	16.52	20.74
TM38--FB	19/03/24	XU7*58	7046289	27900301	12:12	12:17	0	37	16.59	20.41
TM38--FB	19/03/24	XJ4*64	7046289	27900303	12:12	12:18	0	37.51	16.55	20.96
TM38--FB	19/03/24	XC1*57	7046289	27900302	12:14	12:19	0	37.83	16.73	21.1
TM38--FB	19/03/24	XA4*90	7046289	27900304	14:29	14:34	0	36.26	16.57	19.69
TM38--FB	19/03/24	XU4*38	7046289	27900305	14:29	14:35	0	37.39	16.47	20.92
TM38--FB	19/03/24	XU7*58	7046289	27900307	15:09	15:14	0	36.6	16.54	20.06
TM38--FB	19/03/24	XC1*57	7046289	27900306	15:09	15:15	0	37.74	16.67	21.07
TM38--FB	19/03/24	XN6*17	7046289	27900308	16:24	16:33	0	37.5	16.78	20.72
TM38--FB	19/03/24	XJ4*64	7046289	27900309	16:27	16:34	0	37.53	16.71	20.82
TM38--FB	19/03/24	XB9*49	7046289	27900311	17:16	17:22	0	37.56	16.6	20.96
TM38--FB	19/03/24	XU4*48	7046289	27900310	17:18	17:24	0	37.31	16.61	20.7
TM38--FB	19/03/24	XU2*15	7046289	27900313	17:25	17:31	0	37.35	16.72	20.63
TM38--FB	19/03/24	XD5*43	7046289	27900312	17:31	17:40	0	37.94	16.65	21.29
TM38--FB	20/03/24	XT2*58	7046289	27900315	08:59	09:06	0	37.7	16.52	21.18
TM38--FB	20/03/24	XU7*58	7046289	27900314	09:01	09:09	0	37.28	16.58	20.7
TM38--FB	20/03/24	XJ4*64	7046289	27900316	09:08	09:15	0	37.39	16.66	20.73
TM38--FB	20/03/24	XT2*58	7046289	27900317	10:39	10:45	0	37.08	16.48	20.6
TM38--FB	20/03/24	XU7*58	7046289	27900318	10:47	10:52	0	37.28	16.55	20.73
TM38--FB	20/03/24	XJ4*64	7046289	27900319	11:01	11:11	0	37.51	16.62	20.89
TM38--FB	20/03/24	XT2*58	7046289	27900320	12:47	12:53	0	37.12	16.46	20.66
TM38--FB	20/03/24	XU7*58	7046289	27900321	12:51	12:58	0	37.18	16.52	20.66
TM38--FB	20/03/24	XJ4*64	7046289	27900322	13:34	13:41	0	37.39	16.59	20.8
TM38--FB	20/03/24	XT2*58	7046289	27900323	14:19	14:27	0	37.19	16.45	20.74
TM38--FB	20/03/24	XU7*58	7046289	27900324	14:36	14:47	0	37.12	16.5	20.62
TM38--FB	20/03/24	XT2*58	7046289	27900325	16:01	16:07	0	37.2	16.42	20.78
TM38--FB	20/03/24	XJ4*64	7046289	27900326	16:21	16:29	0	37.68	16.68	21

TM38--FB	20/03/24	XU7*58	7046289	27900327	16:24	16:30	0	37.3	16.46	20.84
TM38--FB	20/03/24	XA4*21	7046289	27900329	17:04	17:11	0	37.19	16.43	20.76
TM38--FB	20/03/24	XD5*43	7046289	27900328	17:37	17:45	0	37.3	16.69	20.61
TM38--FB	21/03/24	XM6*72	7046289	27900330	08:54	09:01	0	37.57	16.53	21.04
TM38--FB	21/03/24	SM1*9	7046289	27900331	08:57	09:06	0	37.37	15.82	21.55
TM38--FB	21/03/24	XM4*25	7046289	27900332	09:00	09:05	0	37.96	16.41	21.55
TM38--FB	21/03/24	XM8*13	7046289	27900333	09:00	09:07	0	37.8	16.48	21.32
TM38--FB	21/03/24	XC8*33	7046289	27900336	09:09	09:16	0	37.35	16.65	20.7
TM38--FB	21/03/24	XA4*90	7046289	27900334	09:09	09:19	0	36.66	16.58	20.08
TM38--FB	21/03/24	XM5*79	7046289	27900338	09:13	09:19	0	38.28	16.38	21.9
TM38--FB	21/03/24	XC1*57	7046289	27900335	09:14	09:22	0	37.25	16.78	20.47
TM38--FB	21/03/24	XU8*53	7046289	27900337	09:16	09:26	0	37.14	16.69	20.45
TM38--FB	21/03/24	YD8*34	7046289	27900339	10:25	10:31	0	37.64	17	20.64
TM38--FB	21/03/24	XM6*72	7046289	27900340	10:36	10:48	0	37.45	16.5	20.95
TM38--FB	21/03/24	XM4*25	7046289	27900341	10:49	11:00	0	37.27	16.37	20.9
TM38--FB	21/03/24	XM8*13	7046289	27900342	10:56	11:03	0	37.73	16.45	21.28
TM38--FB	21/03/24	XM5*79	7046289	27900343	10:57	11:06	0	37.26	16.34	20.92
TM38--FB	21/03/24	YD8*34	7046289	27900347	11:59	12:05	0	37.21	16.97	20.24
TM38--FB	21/03/24	XU8*53	7046289	27900348	12:06	12:12	0	37.07	16.61	20.46
TM38--FB	21/03/24	XC1*57	7046289	27900346	12:11	12:17	0	37.12	16.71	20.41
TM38--FB	21/03/24	XA4*90	7046289	27900345	12:11	12:17	0	36.62	16.54	20.08
TM38--FB	21/03/24	XC8*33	7046289	27900344	12:13	12:19	0	37.36	16.58	20.78
TM38--FB	21/03/24	XM6*72	7046289	27900349	12:25	12:32	0	37.52	16.45	21.07
TM38--FB	21/03/24	XM5*79	7046289	27900350	12:50	12:58	0	36.93	16.29	20.64
TM38--FB	21/03/24	XM8*13	7046289	27900351	13:10	13:18	0	37.75	16.42	21.33
TM38--FB	21/03/24	YD8*34	7046289	27900352	13:36	13:42	0	37.66	16.96	20.7
TM38--FB	21/03/24	XM6*72	7046289	27900353	14:28	14:33	0	37.81	16.44	21.37
TM38--FB	21/03/24	XM5*79	7046289	27900354	14:42	14:49	0	36.84	16.26	20.58
TM38--FB	21/03/24	XM8*13	7046289	27900357	14:51	14:57	0	37.68	16.39	21.29
TM38--FB	21/03/24	XU8*53	7046289	27900356	14:55	15:04	0	37.05	16.55	20.5
TM38--FB	21/03/24	XC1*57	7046289	27900359	14:57	15:05	0	37.34	16.66	20.68
TM38--FB	21/03/24	XC8*33	7046289	27900360	15:01	15:08	0	37.07	16.56	20.51
TM38--FB	21/03/24	ZD4*23	7046289	27900355	15:03	15:10	0	36.4	16.41	19.99
TM38--FB	21/03/24	ZD3*89	7046289	27900358	15:04	15:11	0	37.11	16.49	20.62
TM38--FB	21/03/24	XA4*90	7046289	27900361	15:06	15:11	0	36.54	16.48	20.06
TM38--FB	21/03/24	YD8*34	7046289	27900362	15:12	15:18	0	37.54	16.93	20.61
TM38--FB	21/03/24	XN6*17	7046289	27900363	15:30	15:37	0	37.32	16.74	20.58
TM38--FB	21/03/24	XM6*72	7046289	27900364	16:12	16:19	0	37.98	16.42	21.56
TM38--FB	21/03/24	XM5*79	7046289	27900365	16:30	16:39	0	37.03	16.24	20.79
TM38--FB	21/03/24	XM8*13	7046289	27900366	17:11	17:19	0	37.74	16.37	21.37
TM38--FB	21/03/24	XU4*48	7046289	27900367	17:30	17:38	0	36.93	16.6	20.33
TM38--FB	21/03/24	XN7*03	7046289	27900368	17:49	17:58	0	37.34	16.62	20.72
TM38--FB	21/03/24	XM6*72	7046289	27900449	18:12	18:21	0	37.33	16.55	20.78
TM38--FB	22/03/24	TN9*82	7046289	27900450	12:14	12:22	0	36.53	16.82	19.71
TM38--FB	22/03/24	VT3*85	7046289	27900452	12:21	12:27	0	37.26	16.22	21.04
TM38--FB	22/03/24	YJ4*40	7046289	27900451	12:28	12:36	0	36.34	16.51	19.83
TM38--FB	22/03/24	XB2*20	7046289	27900453	15:23	15:31	0	36.68	16.5	20.18
TM38--FB	22/03/24	VT3*85	7046289	27900454	16:03	16:16	0	37.41	16.29	21.12
TM38--FB	23/03/24	SM1*9	7046289	27900455	08:40	08:50	0	37.1	15.84	21.26
TM38--FB	23/03/24	XC1*57	7046289	27900456	08:46	08:54	0	37.3	16.78	20.52
TM38--FB	23/03/24	XC8*33	7046289	27900458	08:51	08:58	0	37.39	16.62	20.77
TM38--FB	23/03/24	XG1*48	7046289	27900457	08:58	09:04	0	37.69	16.25	21.44
TM38--FB	23/03/24	XW2*52	7046289	27900414	09:07	09:14	0	37.08	16.64	20.44
TM38--FB	23/03/24	XU7*58	7046289	27900415	09:09	09:15	0	36.99	16.62	20.37

TM38--FB	23/03/24	SM1*9	7046289	27900459	10:28	10:37	0	37.11	15.8	21.31
TM38--FB	23/03/24	XG1*48	7046289	27900416	10:45	10:52	0	37.6	16.24	21.36
TM38--FB	23/03/24	SM1*9	7046289	27900460	12:13	12:26	0	37.69	15.78	21.91
TM38--FB	23/03/24	XG1*48	7046289	27900461	12:21	12:27	0	37.69	16.19	21.5
TM38--FB	23/03/24	SM1*9	7046289	27900462	14:00	14:06	0	37.69	15.76	21.93
TM38--FB	23/03/24	XG1*48	7046289	27900463	14:02	14:07	0	37.91	16.17	21.74
TM38--FB	23/03/24	XU4*38	7046289	27900417	14:12	14:23	0	36.71	16.45	20.26
TM38--FB	23/03/24	XE8*95	7046289	27900464	15:18	15:26	0	37.47	16.67	20.8
TM38--FB	23/03/24	XG1*48	7046289	27900418	15:29	15:36	0	37.4	16.13	21.27
TM38--FB	23/03/24	SM1*9	7046289	27900465	15:34	15:41	0	37.06	15.72	21.34
TM38--FB	23/03/24	XN1*01	7046289	27900419	15:49	15:55	0	37.24	16.67	20.57
TM38--FB	23/03/24	XN6*17	7046289	27900420	15:59	16:06	0	37.25	16.78	20.47
TM38--FB	23/03/24	XU4*48	7046289	27900466	16:05	16:12	0	36.58	16.55	20.03
TM38--FB	23/03/24	XJ3*99	7046289	27900421	16:08	16:15	0	37.16	16.62	20.54
TM38--FB	23/03/24	XG1*48	7046289	27900422	17:06	17:13	0	37.61	16.1	21.51
TM38--FB	24/03/24	XP9*07	7046289	27900423	10:05	10:12	0	29.38	14.72	14.66
TM38--FB	24/03/24	XB1*9	7046289	27900424	10:10	10:20	0	37.65	15.96	21.69
TM38--FB	24/03/24	YK8*18	7046289	27900425	10:11	10:19	0	28.99	14.26	14.73
TM38--FB	24/03/24	XG2*56	7046289	27900427	10:13	10:21	0	37.35	15.98	21.37
TM38--FB	24/03/24	SL4*82	7046289	27900426	10:15	10:23	0	36.74	15.72	21.02
TM38--FB	24/03/24	KG3*7	7046289	27900428	10:16	10:24	0	37.12	16.73	20.39
TM38--FB	24/03/24	ST5*2	7046289	27900429	10:16	10:26	0	29.41	14.38	15.03
TM38--FB	24/03/24	XP9*07	7046289	27900430	11:40	11:49	0	29.2	14.6	14.6
TM38--FB	24/03/24	YK8*18	7046289	27900431	11:45	11:51	0	28.98	14.22	14.76
TM38--FB	24/03/24	XB1*9	7046289	27900432	11:55	12:02	0	37.52	15.92	21.6
TM38--FB	24/03/24	XG2*56	7046289	27900433	12:04	12:11	0	37.19	15.95	21.24
TM38--FB	24/03/24	SL4*82	7046289	27900434	12:15	12:23	0	36.62	15.69	20.93
TM38--FB	24/03/24	KG3*7	7046289	27900435	12:16	12:22	0	37.27	16.54	20.73
TM38--FB	24/03/24	ST5*2	7046289	27900436	12:20	12:28	0	29.61	14.08	15.53
TM38--FB	24/03/24	YK8*18	7046289	27900437	13:20	13:29	0	28.89	14.15	14.74
TM38--FB	24/03/24	XP9*07	7046289	27900438	13:31	13:37	0	29.34	14.56	14.78
TM38--FB	24/03/24	XG2*56	7046289	27900439	13:43	13:49	0	36.75	15.91	20.84
TM38--FB	24/03/24	KG3*7	7046289	27900441	13:47	13:54	0	37.34	16.5	20.84
TM38--FB	24/03/24	XB1*9	7046289	27900440	13:55	14:02	0	37.37	15.89	21.48
TM38--FB	24/03/24	ST5*2	7046289	27900442	13:57	14:03	0	29.68	14.04	15.64
TM38--FB	24/03/24	SL4*82	7046289	27900443	14:21	14:28	0	36.3	15.65	20.65
TM38--FB	24/03/24	YK8*18	7046289	27900444	14:48	14:55	0	28.86	14.12	14.74
TM38--FB	24/03/24	XP9*07	7046289	27900445	15:07	15:13	0	29.28	14.53	14.75
TM38--FB	24/03/24	KG3*7	7046289	27900446	15:13	15:20	0	37.22	16.5	20.72
TM38--FB	24/03/24	XB1*9	7046289	27900447	15:27	15:33	0	36.59	15.87	20.72
TM38--FB	24/03/24	ST5*2	7046289	27900448	15:34	15:42	0	29.12	14.01	15.11
TM38--FB	24/03/24	SL4*82	7046289	27900529	16:07	16:16	0	36.95	15.62	21.33
TM38--FB	24/03/24	XP9*07	7046289	27900530	16:38	16:43	0	29.23	14.51	14.72
TM38--FB	24/03/24	KG3*7	7046289	27900531	16:52	17:10	0	36.93	16.47	20.46
TM38--FB	24/03/24	XB1*9	7046289	27900532	17:11	17:21	0	36.95	15.96	20.99
TM38--FB	25/03/24	XG1*48	7046289	27900467	08:47	08:55	0	38.49	16.23	22.26
TM38--FB	25/03/24	SM1*9	7046289	27900468	09:07	09:14	0	37.36	15.83	21.53
TM38--FB	25/03/24	GJ7*6	7046289	27900533	11:44	11:59	0	35.84	15.72	20.12
TM38--FB	25/03/24	SD3*14	7046289	27900469	15:24	15:32	0	37.85	16.09	21.76
TM38--FB	25/03/24	KM3*7	7046289	27900471	15:46	15:53	0	37.75	16.21	21.54
TM38--FB	25/03/24	UR7*0	7046289	27900470	15:49	15:57	0	37.34	15.96	21.38
TM38--FB	25/03/24	TG7*18	7046289	27900472	16:34	16:41	0	37.08	15.73	21.35
TM38--FB	25/03/24	XA2*3	7046289	27900534	17:18	17:25	0	37.4	17.53	19.87
TM38--FB	25/03/24	SJ9*11	7046289	27900474	17:24	17:30	0	37.31	16.45	20.86

TM38--FB	25/03/24	SJ1*7	7046289	27900473	17:24	17:36	0	37.65	16.16	21.49
TM38--FB	25/03/24	GJ7*6	7046289	27900535	17:28	18:05	0	35.81	15.62	20.19
TM38--FB	25/03/24	SD3*14	7046289	27900475	17:29	17:36	0	37.32	16.06	21.26
TM38--FB	25/03/24	TA7*21	7046289	27900536	17:36	17:43	0	23.16	14.75	8.41
TM38--FB	25/03/24	XU4*48	7046289	27900476	18:08	18:16	0	37.38	16.57	20.81
TM38--FB	26/03/24	XG1*48	7046289	27900537	09:05	09:12	0	36.76	16.49	20.27
TM38--FB	26/03/24	PB1*13	7046289	27900538	09:09	09:21	0	36.87	17.03	19.84
TM38--FB	26/03/24	LJ3*0	7046289	27900539	09:17	09:25	0	37.31	15.99	21.32
TM38--FB	26/03/24	XW7*3	7046289	27900540	09:17	09:24	0	37.1	16.67	20.43
TM38--FB	26/03/24	SM1*9	7046289	27900541	09:19	09:26	0	36.96	15.85	21.11
TM38--FB	26/03/24	XA2*3	7046289	27900542	09:22	09:30	0	36.37	16.31	20.06
TM38--FB	26/03/24	XG1*48	7046289	27900477	10:58	11:05	0	37.52	16.33	21.19
TM38--FB	26/03/24	XW7*3	7046289	27900478	11:12	11:19	0	37.26	16.62	20.64
TM38--FB	26/03/24	LJ3*0	7046289	27900479	11:15	11:22	0	37.25	15.96	21.29
TM38--FB	26/03/24	SM1*9	7046289	27900543	11:16	11:22	0	37.14	15.79	21.35
TM38--FB	26/03/24	PB1*13	7046289	27900544	11:20	11:26	0	37.13	16.2	20.93
TM38--FB	26/03/24	XA2*3	7046289	27900480	11:24	11:30	0	36.86	16.47	20.39
TM38--FB	26/03/24	XG1*48	7046289	27900545	12:33	12:40	0	36.81	16.25	20.56
TM38--FB	26/03/24	PB1*13	7046289	27900549	13:12	13:20	0	37.09	15.89	21.2
TM38--FB	26/03/24	XA2*3	7046289	27900550	13:24	13:30	0	37.44	16.42	21.02
TM38--FB	26/03/24	LJ3*0	7046289	27900547	13:28	13:35	0	37.21	15.95	21.26
TM38--FB	26/03/24	XW7*3	7046289	27900546	13:28	13:37	0	37.37	16.6	20.77
TM38--FB	26/03/24	XG1*48	7046289	27900481	14:13	14:22	0	37.92	16.24	21.68
TM38--FB	26/03/24	SM1*9	7046289	27900548	14:14	14:22	0	36.91	15.83	21.08
TM38--FB	26/03/24	PB1*13	7046289	27900551	14:52	15:02	0	36.77	15.83	20.94
TM38--FB	26/03/24	XA2*3	7046289	27900482	15:09	15:15	0	37.09	16.39	20.7
TM38--FB	26/03/24	XG1*48	7046289	27900483	15:52	16:00	0	37.51	16.19	21.32
TM38--FB	26/03/24	TG7*18	7046289	27900484	16:09	16:16	0	36.98	15.78	21.2
TM38--FB	26/03/24	SJ9*11	7046289	27900485	16:16	16:23	0	37.65	16.43	21.22
TM38--FB	26/03/24	LV9*93	7046289	27900486	16:17	16:24	0	37.26	16.24	21.02
TM38--FB	26/03/24	UR7*0	7046289	27900487	16:34	16:42	0	37.62	15.95	21.67
TM38--FB	26/03/24	PB1*13	7046289	27900488	16:34	16:42	0	37.18	15.79	21.39
TM38--FB	26/03/24	XA2*3	7046289	27900489	16:58	17:05	0	37.07	16.36	20.71
TM38--FB	26/03/24	XG1*48	7046289	27900552	17:33	17:50	0	37	16.12	20.88
TM38--FB	27/03/24	XG1*48	7046289	27900553	08:53	09:01	0	37.92	16.23	21.69
TM38--FB	27/03/24	PB1*13	7046289	27900554	08:57	09:10	0	37.07	16.62	20.45
TM38--FB	27/03/24	SM1*9	7046289	27900555	09:07	09:19	0	36.84	15.86	20.98
TM38--FB	27/03/24	VJ9*65	7046289	27900556	09:19	09:28	0	28.34	13.62	14.72
TM38--FB	27/03/24	XW7*3	7046289	27900557	09:38	09:44	0	37.08	16.63	20.45
TM38--FB	27/03/24	LJ3*0	7046289	27900558	09:44	09:57	0	37.16	15.98	21.18
TM38--FB	27/03/24	XG1*48	7046289	27900559	10:33	10:41	0	36.98	16.28	20.7
TM38--FB	27/03/24	PB1*13	7046289	27900490	10:56	11:10	0	37.3	16.09	21.21
TM38--FB	27/03/24	SM1*9	7046289	27900560	11:03	11:11	0	37.29	15.81	21.48
TM38--FB	27/03/24	VJ9*65	7046289	27900561	12:11	12:19	0	28.51	13.59	14.92
TM38--FB	27/03/24	XG1*48	7046289	27900562	12:19	12:25	0	37.48	16.17	21.31
TM38--FB	27/03/24	PB1*13	7046289	27900563	12:47	13:06	0	37.27	15.86	21.41
TM38--FB	27/03/24	SM1*9	7046289	27900564	13:05	13:12	0	37.91	15.79	22.12
TM38--FB	27/03/24	XG1*48	7046289	27900565	13:57	14:05	0	37.65	16.14	21.51
TM38--FB	27/03/24	SM1*9	7046289	27900566	14:50	14:56	0	36.74	15.77	20.97
TM38--FB	27/03/24	PB1*13	7046289	27900567	15:44	16:02	0	37.05	15.82	21.23
TM38--FB	27/03/24	XG1*48	7046289	27900491	15:45	15:52	0	37.79	16.13	21.66
TM38--FB	27/03/24	SJ9*11	7046289	27900493	16:00	16:06	0	37.65	16.43	21.22
TM38--FB	27/03/24	SJ1*7	7046289	27900492	16:00	16:07	0	37.55	16.15	21.4
TM38--FB	27/03/24	UR7*0	7046289	27900494	16:19	16:25	0	37.25	15.95	21.3

TM38--FB	27/03/24	SM1*9	7046289	27900568	16:44	16:54	0	37.27	15.73	21.54
TM38--FB	27/03/24	XG1*48	7046289	27900495	17:35	17:43	0	38.23	16.1	22.13
TM38--FB	28/03/24	XG1*48	7046289	27900570	09:01	09:10	0	37.03	17.08	19.95
TM38--FB	28/03/24	XD6*39	7046289	27900569	09:03	09:16	0	37.05	16.38	20.67
TM38--FB	28/03/24	SM1*9	7046289	27900571	09:09	09:20	0	38.24	15.84	22.4
TM38--FB	28/03/24	XD6*39	7046289	27900572	11:04	11:12	0	37.36	16.14	21.22

REMARKS

堆填區 Landfill	NENT	新界東北堆填區 North East New Territories
公眾填料接收設施 Public fill reception facilities	TM38--FB	屯門第38區填料庫 Fill Bank at Tuen Mun Area 38

**APPENDIX M
COMPLAINT LOG**

Appendix M - Complaint Log

Reporting month: March 2024

Complaint Log Ref.	EPD Log Ref.	Location	Received Date	Details of Complaint	Investigation/ Mitigation Action Status	Status
C001	N07/RN/00020836-23	Kong Nga Po Road (Lamp post GD0470)	29-Aug-23	The complainant alleged that the general construction noise except renovation (within Restricted Hours) from at Kong Nga Po Road (Lamp post GD0470), and commented that "晚上八九點地盤有噪音有人工作". The work sites under complaint are adjacent to the captioned Designated Project area.	Record of Site Investigation Refer to the public complaint which was no mention the certain time, based on daily record provided, CSJV was confirmed that the working period on 26, 27 & 28 Aug 2023 and the working hours were within the approved restricted hour. The equipment applied on the mentioned periods were listed in the Group D of the CNP No. GW-RN0882-23 (Effective date from 24/08/2023 to 23/11/2023) According to the written reply, the Contractor has implemented both the notification of the neighborhood on the schedule of night works and erect noise barriers to screen noisy works for neighborhood. Please be advised that the Contractor is strictly adhering to the conditions of the construction noise permit.	Closed
C002	N07/RN/00029993-23	The river(s) near the San Uk Ling Holding Centre	14-Dec-23	The complainant alleged that the river(s) near the San Uk Ling Holding Centre has recently had a large amount of soil/muddy water. (新屋嶺扣留中心附近的河流，近日有大量黃泥水)	Record of Site Investigation In reference to the public complaint, it has been noted that the complainant did not provide a precise description of the river(s) location adjacent to the San Uk Ling Holding Centre, where there has been a recent influx of soil-laden water. EPD officers carried out site inspection on 15/12/2023 at 11:20 –12:00. EPD officers checked the U-channels, catchpits and wastewater treatment facility at WTF. No water including muddy water was discharged from Construction sites to the drainage. The Contractor has checked the drainage and wastewater treatment facilities at WTF and SOTF, which is near the complaint area. No water was discharged from the above locations. Advice: For the Contractor: 1)The Contractor strictly complies with the	Closed

				<p>requirements of relevant environmental ordinances and EM&A Manual.</p> <p>2)The promotional flyer contains a Community Liaison Hotline: 9790 2879 that can be placed in residents' mailboxes, so they can directly contact you to resolve environmental issues.</p> <p>For EPD officer:</p> <p>1)Please consider that the Community Liaison Hotline: 9790 2879 will be provided for the complainant to directly contact the Contractor to resolve environmental issues.</p> <p>2) Please consider encouraging the complainant to provide more accurate and detailed information to facilitate our follow-up efforts.</p>
--	--	--	--	---

Cumulative Complaint Log

Complaint Log Reporting Period	Total no. of Complaint Received
This reporting month	0
From 1st April 2023 to end of the reporting month	2

**APPENDIX N
SUMMARY OF SUCCESSFUL
PROSECUTION**

Appendix N - Summary of Successful Prosecution

Date of Successful Prosecution	Details of the Successful Prosecution	Status	Follow Up	Total no. Received in this Reporting Month	Total no. Received since Project Commencement
--	--	--	--	--	--

APPENDIX O

**The potential seriousness of the forthcoming
environmental impacts and the use of
machineries**

A list of potential environmental impacts	The advice includes, but is not limited to, the following	Consideration of possible alternative methods
<p>Visual Impact: The presence of machinery, equipment, and temporary structures associated with ground investigation and plate load testing may have visual impacts on the surrounding landscape, altering the aesthetic qualities of the area.</p>	<p>Screening and Camouflage: Use screening techniques, such as temporary fencing, barriers, or landscaping, to visually conceal the machinery, equipment, and temporary structures from view. This can help minimize the visual impact on the surrounding landscape.</p>	<p>N.A.</p>
<p>Noise and Vibration: The operation of heavy machinery can contribute to noise and vibration pollution, which can disturb local wildlife or sensitive wildlife habitats.</p>	<p>Use of Low Noise and Vibration Equipment: Whenever possible, equipment produces lower levels of noise and vibration should be used. The use of noise barriers around the site can also help to mitigate the impact on local communities and wildlife.</p>	<p>Use of Electric-Powered Equipment: Electric- powered equipment is generally quieter than diesel powered equipment to help reduce noise pollution.</p>
<p>Disturbance of Local Ecosystems: The drilling operations, particularly those involving excavation, can potentially disturb the local ecosystems and impacting biodiversity.</p>	<p>Training and Awareness: trainings are provided for site personal about the importance of minimizing disturbance to local ecosystems, such as minimized noise and light pollution, how to handle waste properly, and what to do if they encounter local wildlife.</p>	<p>Employing construction methods of a low-impact nature, such as the utilization of machinery that is lightweight and drilling techniques which are minimally invasive</p>
<p>Air Pollution: Machinery used in construction sites can emit pollutants into the air. These pollutants may include Particulate Matter (PM), Nitrogen Oxides (NOx), Sulfur Oxides (SOx), and Volatile Organic Compounds (VOCs), contributing to air pollution and potentially impacting air quality in the surrounding area.</p>	<p>Dust Control Measures: Implement dust control measures such as water sprays, dust screens, or using dust suppression chemicals to reduce particulate matter emissions, and training for all staff on the importance of air quality and measures to reduce air pollution.</p>	<ol style="list-style-type: none"> 1. Improved Fuel Efficiency and Maintenance: Promoting fuel-efficient practices and regular maintenance of machinery can help reduce emissions. 2. Properly maintained equipment operates more efficiently, resulting in lower fuel consumption and reduced emissions. Implementing fuel-saving measures, such as reducing idling time and optimizing equipment usage, can further minimize air pollution during construction.
<p>Water Pollution: Drilling operations have the</p>	<p>Proper containment and lining of mud pools is crucial to</p>	<ol style="list-style-type: none"> 1. Horizontal Directional Drilling (HDD): HDD is a

<p>potential to contaminate local water sources, particularly if improper waste management practices are used.</p>	<p>prevent contamination. Mud pools should have an impermeable liner, such as HDPE or bentonite clay, to prevent seepage into the ground. Berms can be constructed around the perimeter to contain any overflow. Regular inspection and maintenance of the liner integrity is important.</p>	<p>trenchless method that causes less disturbance to the surrounding environment and mitigates the risk of water contamination. It could be a viable alternative depending on the geology of the site and the purpose of the drilling operation.</p> <p>2. Dry Drilling Techniques: Depending on the geology of the site, dry drilling techniques could be considered. These methods do not use drilling fluids and therefore reduce the risk of water contamination from these sources.</p>
<p>Soil Disturbance: The use of heavy machinery can cause soil compaction and disturbance, particularly during drilling operations or movement of equipment. This soil disturbance can disrupt the natural structure and composition of the soil, affecting its ability to support vegetation growth and nutrient cycling.</p>	<ol style="list-style-type: none"> 1. Proper Planning and Design: Incorporate soil protection measures into the initial planning and design phase of construction projects. This includes identifying sensitive areas and implementing appropriate construction techniques to minimize soil disturbance. 2. Ground Improvement Techniques: Techniques like soil stabilization, grouting, and compaction can help improve the soil's strength and stability, reducing the likelihood of soil disturbance during construction. 	<p>A helical pile is a type of deep foundation system used in construction. It consists of a steel shaft with helical plates or blades that are twisted into the ground to provide support for structures. Helical piles are commonly used in situations where traditional foundation methods are impractical or costly, such as in areas with poor soil conditions or limited access for heavy machinery.</p>
<p>Energy Consumption: The operation of machinery requires energy, typically derived from fossil fuels. The extraction, processing, and combustion of these fuels contribute to greenhouse gas emissions and contribute to climate change.</p>	<ol style="list-style-type: none"> 1. Training: workers are trained in the importance of energy conservation and efficiency. This could involve instruction on when to turn off equipment, how to use machinery efficiently, and the benefits of energy conservation. 2. Efficient Equipment and Machinery: Use energy-efficient machinery and equipment that consume less energy during operation. Regular maintenance and proper calibration of machinery can also improve energy efficiency and reduce energy waste. 	<ol style="list-style-type: none"> 1. Prefabrication and Modular Construction: Prefabrication and modular construction methods involve manufacturing building components off-site and assembling them on-site. This approach reduces energy consumption by streamlining the construction process, minimizing material waste, and optimizing energy usage during manufacturing. 2. Lean Construction: This methodology helps energy optimization in construction processes.

<p>Waste Generation: Ground investigation and plate load testing may generate various types of waste, including drilling cuttings, excess soil, and construction debris. Improper disposal or management of these wastes can result in soil and water contamination or contribute to landfill usage.</p>	<p>Education and Training: education and training are provided to construction workers and staff on proper waste management practices. Raise awareness about the importance of waste reduction, recycling, and responsible disposal methods. Encourage worker participation and engagement in waste management initiatives.</p>	<p>Cone Penetration Testing (CPT): CPT is a method of ground investigation that produces minimal waste compared to traditional drilling methods. It involves pushing a cone-shaped probe into the ground and measuring the resistance, which can provide valuable information about the soil conditions with less soil disturbance.</p>
---	--	--

APPENDIX P
A LIST OF MACHINERIES USED IN
CONSTRUCTIN SITE





SSK509 Design and Construction of Kong Nga Po Police Training Facilities
NRMM & QPME List

	Type	Brand	Model	S/N No.	Engine Make	Engine Model	NRMM No.	Approval, Exemption or Modification	QPME no.	QPME Expiry Date	Sound Power Level
1	Generator	Airman	SDG100S-3B1	1533B10240	ISUZU	BI-4HK1XYGD-02	EPD-A-003542-2017	Approval	EPD-06206R	1-Dec-29	92
2	Forklift	Mitsubishi	fd25nt	CF18C-81179	Mitsubishi	S4S	EPD-A-007117-2016	Approval			
3	Loader	Bobcat	S450	B1ED14478	Kubota	V2403	EPD-A-000347-2022	Approval			
4	Generator	Airman	SDG60S-3B1	14A3B10240	ISUZU	BJ-4JJ1XYGD-04	EPD-A-003657-2017	Approval	EPD-06274R	1-Dec-29	90
5	Generator	Denyo	DCA-220E5E1	3936288	ISUZU	6UZ1	EPD-A-001848-2019	Approval	EPD-08614	1-Aug-25	96
6	Forklift	Doosan	D30NXP	FDA41-1670-02844	YANMAR	4TNE98-BQDF1CC	EPD-A-000153-2023	Approval			
7	Generator	Airman	SDG60S-3B1	14A3B10369	ISUZU	BJ-4JJ1XYGD-04	EPD-A-001314-2020	Approval	EPD-09851	1-Aug-26	90
8	Generator	Airman	SDG220L-5B1	P88B1-0270	ISUZU	BH-6UZ1XYGD-04	EPD-A-001771-2021	Approval	EPD-11160	1-Aug-27	94
9	Generator	Nippon Sharyo	NES150TI	DG041900	ISUZU	BH-6HK1X	EPD-A-001707-2018	Approval	EPD-07118	1-Jul-24	92
10	Forklift	Mitsubishi	FD30NT	CF14E-16891	Mitsubishi	S4S	EPD-A-000779-2017	Approval			
11	Generator	Nippon Sharyo	NES220EM	FJ083800	Guanqxi Yuchai	YC6A275-D30	EPD-M-002058-2020	Approval	EPD-01840R	1-Jul-25	95
12	Generator	Airman	SDG300L-5B1	P98B1-0057	KOMATSU	SAA6D125E-5-BV	EPD-A-001535-2017	Approval	EPD-05174R	1-Apr-29	98
13	Excavator	Hitachi	ZX200-5A	HCMDXC90E00300835	ISUZU	4HK1-XDHAG-02-C3	EPD-A-001008-2019	Approval	EPD-08152	1-Apr-25	103
14	Excavator	Hitachi	ZX75US-3	HCM1P300A00062042	ISUZU	AU-4LE2X	EPD-A-003158-2019	Approval			
15	Generator	Airman	SDG220L-5B1	P88B1-0339	ISUZU	BH-6UZ1XYGD-04	EPD-A-001469-2022	Approval	EPD-12431	1-Jun-28	94
16	Generator	Nissha	NES150TI	DG028600	Isuzu	BH-6HK1X	EPD-A-004698-2016	Approval	EPD-03628R	1-Apr-28	92
17	Generator	Airman	SDG45S-3B1	13A3B10349	Kubota	V3800-T	EPD-A-003461-2017	Approval	EPD-06204R	1-Dec-29	87
18	Generator	Airman	SDG220L-5B1	P88B1-0383	ISUZU	BH-6UZ1XYGD-04	EPD-A-000565-2023	Approval	EPD-13321	1-Mar-29	94
19	Drilling rig	China Geo-equipment Chongqing Exploration Machinery Co. Ltd.	XY-2B	3-4818	Beinei	F4L912E11-3	EPD-A-002846-2020	Approval			
20	Excavator	Komatsu	SK350LC-8	YC11-06650	Hino	J08E-TM	EPD-A-002154-2018	Approval			
21	Generator	Nippon Sharyo	NES150TI	DG042300	ISUZU	BH-6HK1X	EPD-A-002077-2018	Approval	EPD-07262	1-Aug-24	92
22	Excavator	Yanmar	ViO40-5	51036B	Yanmar	4TNV88-PBV	EPD-A-000128-2019	Approval			
23	Excavator	Hitachi	ZX350K-3	HCM1V900T00056936	ISUZU	6HK1-XDHAA-01-C2	EPD-A-000772-2020	Approval			
24	Excavator	Kobelco	SK135SR-2	Y006-15612	Mitsubishi	D04FR	EPD-A-000581-2022	Approval			
25	Excavator	Liugong	CLG922E	CLG922EZHP718565	Cummins	QSB7	EPD-A-003163-2023	Approval			
26	Generator	Nippon Sharyo	NES60TK2	KS013300	Kubota	V3800-DI-TI-K3A	EPD-A-007338-2016	Approval	EPD-04522R	1-Dec-28	90
27	Road works machine	BITELLI	DTV325	000816	HATZ	2M41	EPD-EE-018554-2015	Exemption			
28	Excavator	Kobelco	SK200-8	YN12-65540	Hino	J05E-TA	EPD-A-003548-2017	Approval			
29	Loader	Bobcat	S450	B1ED11528	Kubota Corporation	V2403-M-DI-EU32	EPD-A-005651-2016	Approval			
30	Excavator	Kobelco	SK225SR	YB05-03058	Hino	AA-J05E-TA	EPD-A-001400-2022	Approval			
31	Excavator	Kato	HD820V	KWJ01E01PC0006237	Mitsubishi	4M50-TLE3A	EPD-A-003461-2021	Approval			
32	Excavator	Hitachi	ZX225USR-5B	HCMDCQA0E00303589	ISUZU	4HK1	EPD-A-000509-2024	Approval			
33	Excavator	Liugong	CLG922E	CLG922EZEPE718566	Cummins	QSB7	EPD-A-003164-2023	Approval			
34	Excavator	Kobelco	SK135SR-2	Y006-22265	Mitsubishi	D04FR	EPD-A-005755-2016	Approval			
35	Excavator	Kobelco	SK225SR-3	YB07-05170	Hino	J05E	EPD-A-000565-2024	Approval			
36	Excavator	Kobelco	SK135SR-2	Y005-12343	Mitsubishi	D04FR-KDP2TAAC	EPD-A-000483-2017	Approval			
37	Generator	Nippon Sharyo	NES60TK2	KS013000	Kubota	V3800-DI-TI-K3A	EPD-A007294-2016	Approval	EPD-04519R	1-Dec-28	90
38	Excavator	Komatsu	PC228US-3E0	KMTPC161P02042049	KOMATSU	SAA6D107E-1	EPD-A-005462-2016	Approval			
39	Excavator	Kato	HD820V	KWJ01E01VA0005768	Mitsubishi	4M50-TLE3A	EPD-A-000979-2022	Approval			

APPENDIX Q
Wastewater Discharge Layout Plan

臨時排水系統



-  Sump pit
-  隔沙缸
-  環保缸
-  排水點

Temporary kerbs are erected to avoid overflow of water out of site

